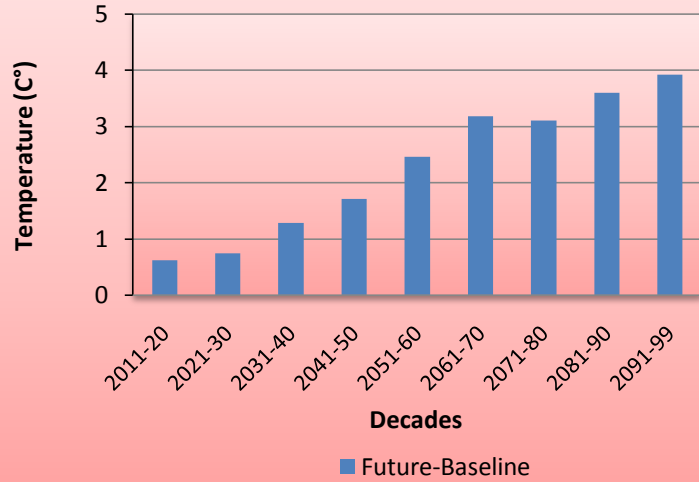
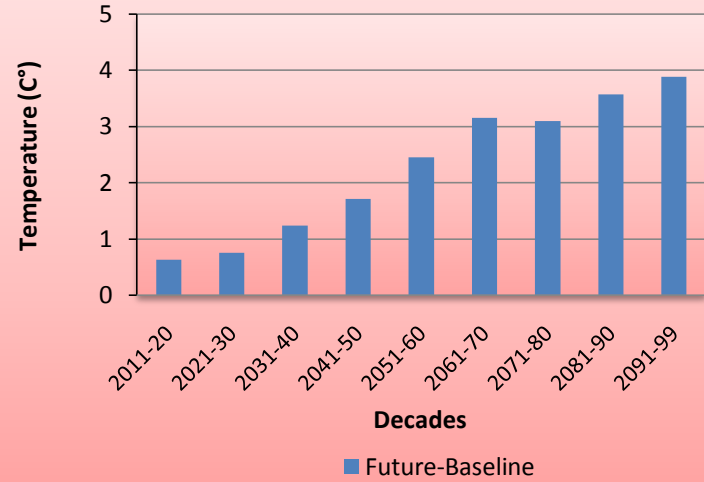


Future Decadal Mean Temperature($^{\circ}$ C)
Change from
Baseline (1961-1990)

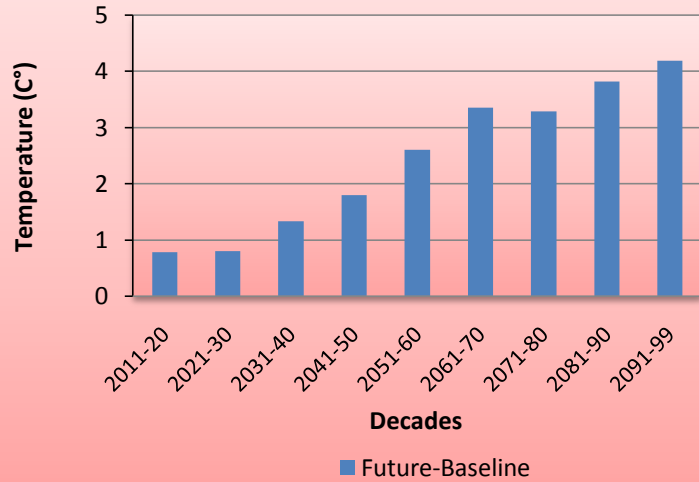
Kharo Chann



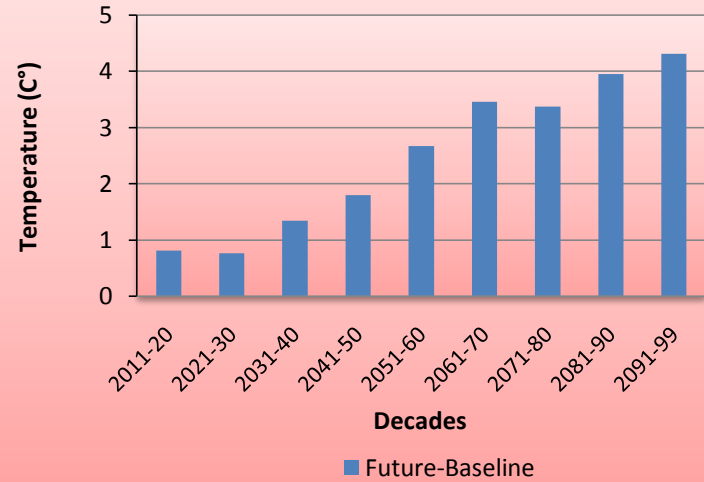
Keti Bandar



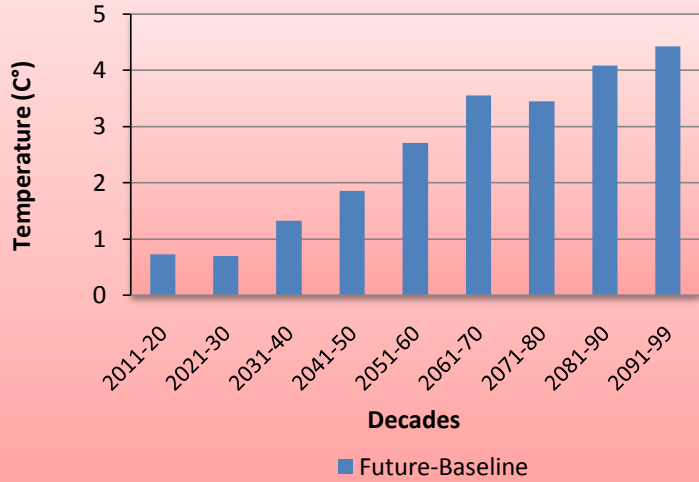
Karachi



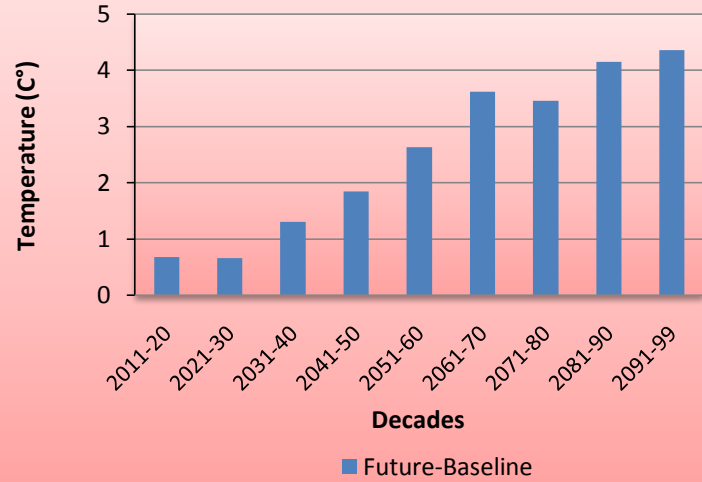
Thatta



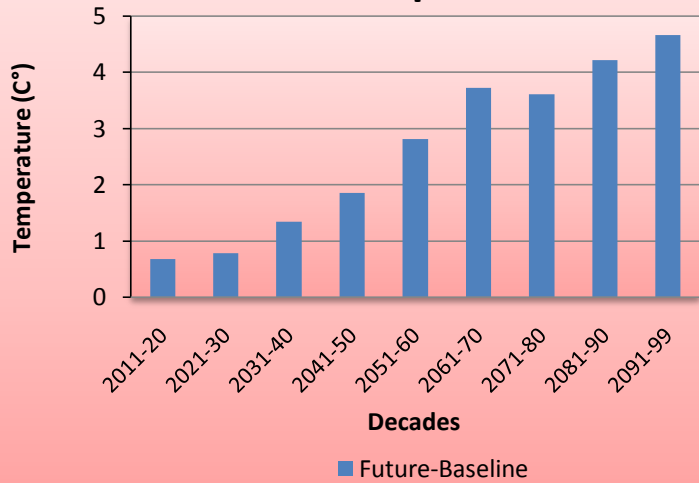
Badin



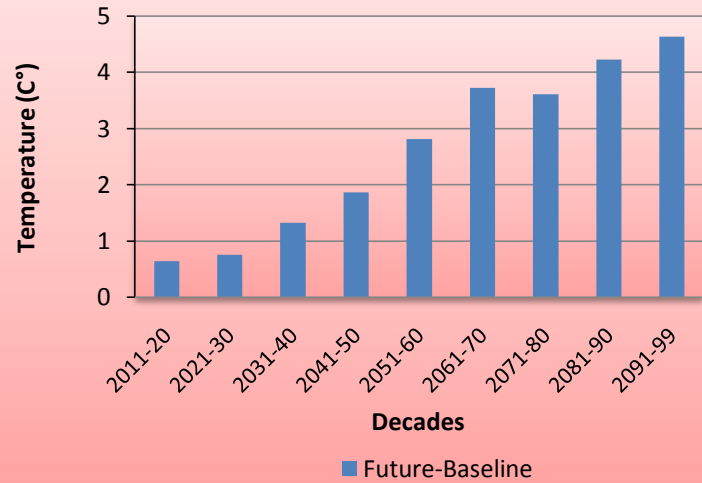
Mithi



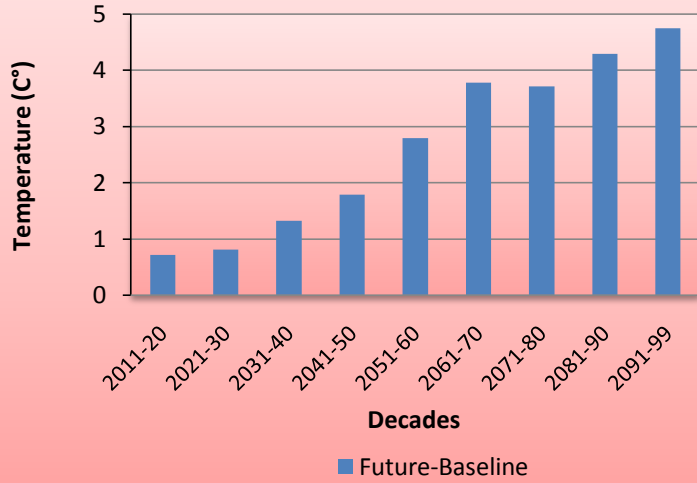
Mirpur Khas



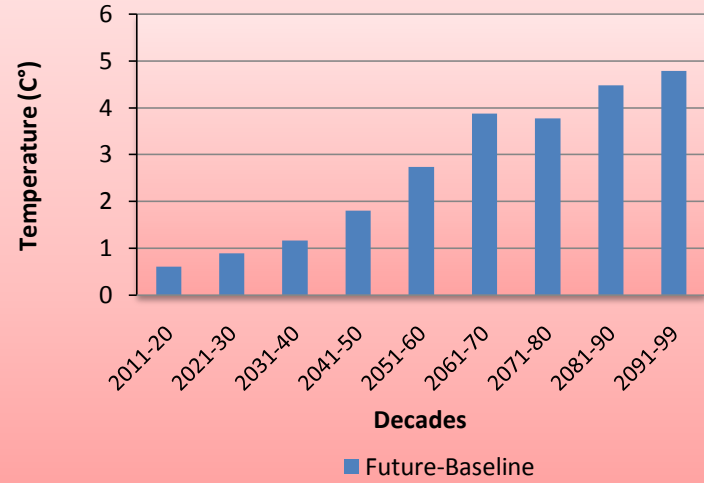
Chhor



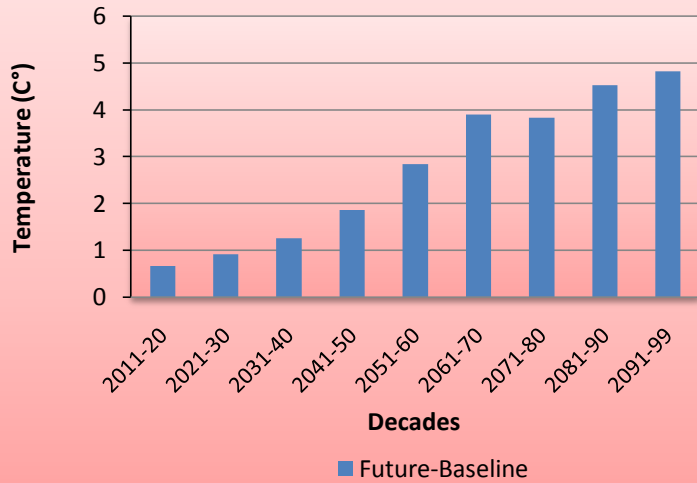
Nawabshah



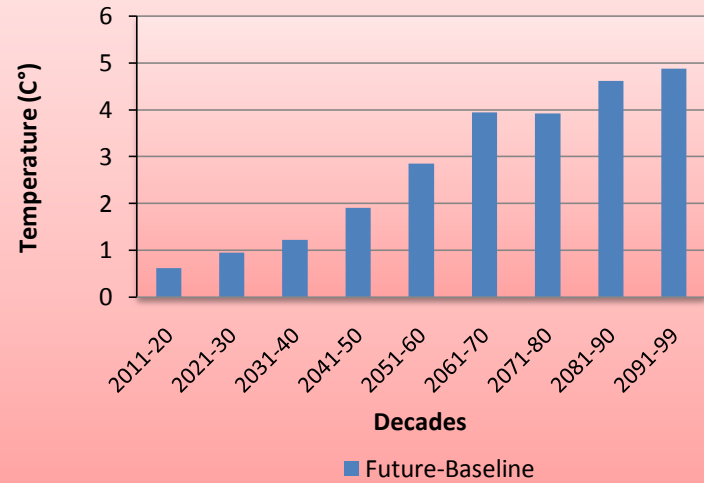
Dadu



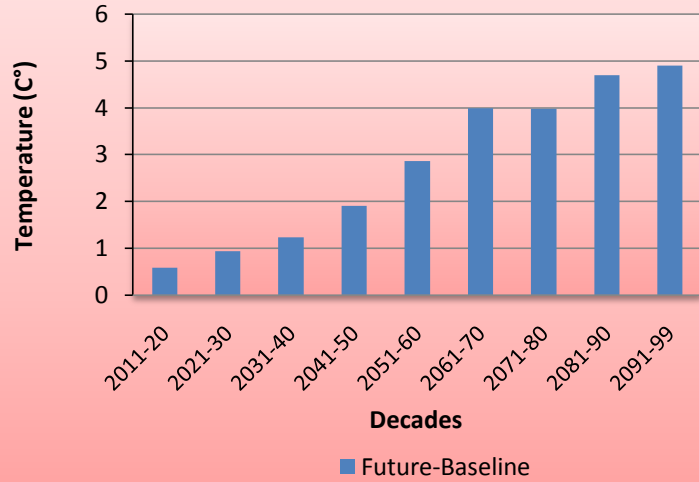
Padidan



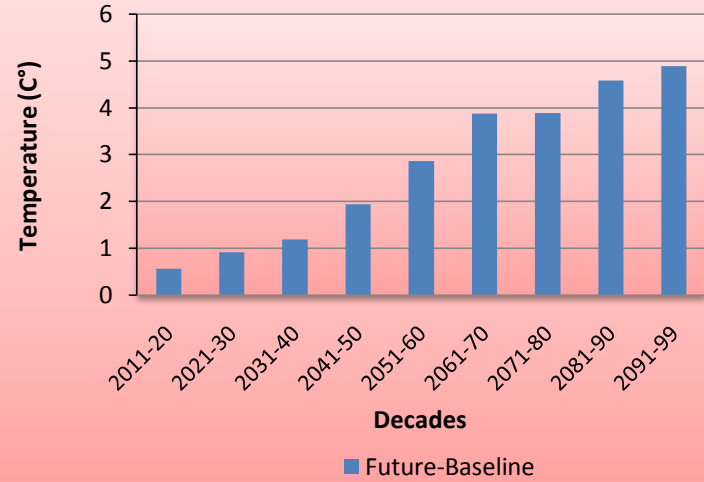
Mohenjo daro



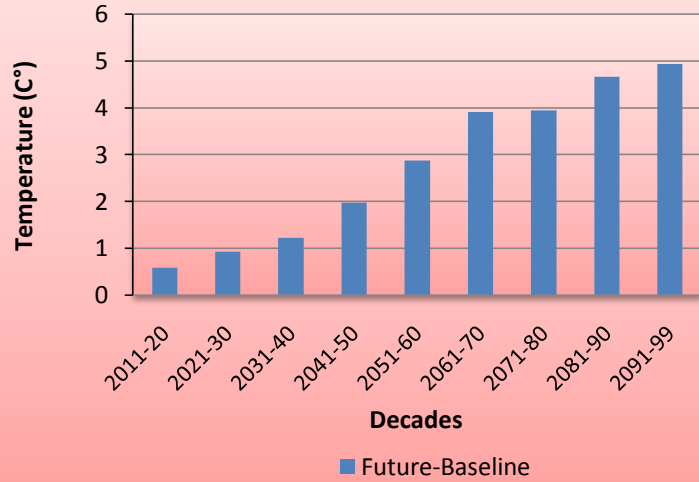
Larkana



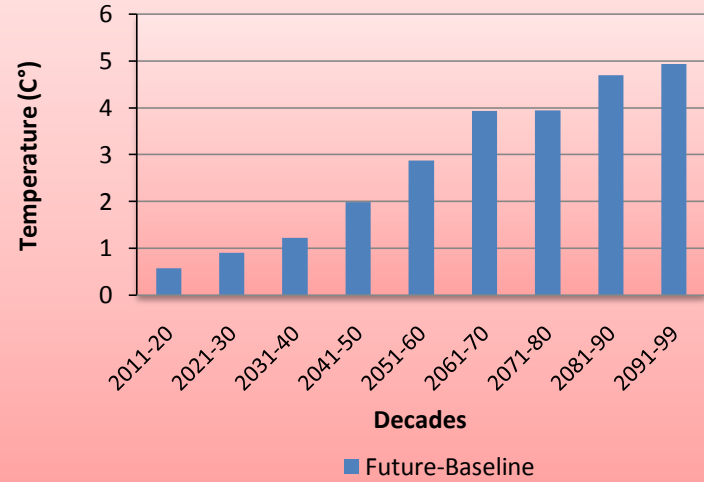
Rohri



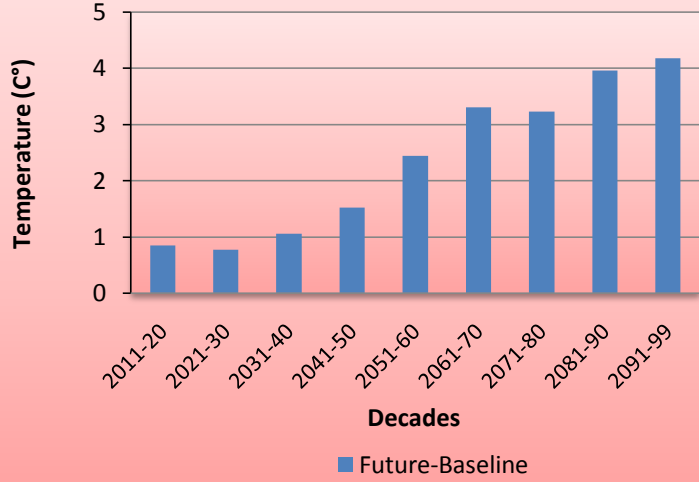
Sukkar



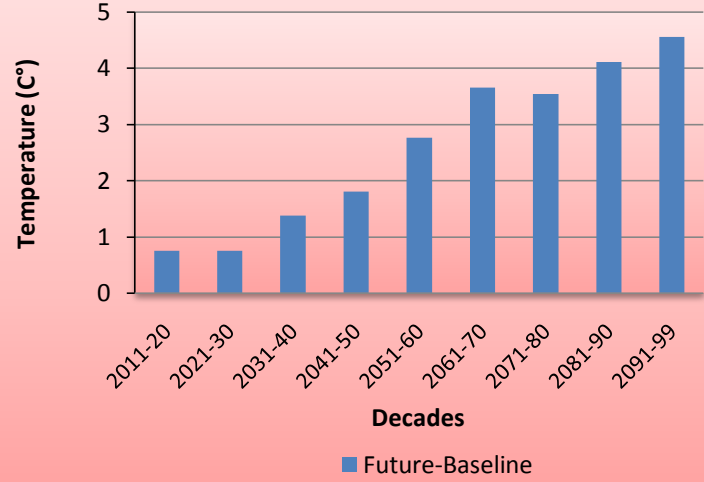
Jacobabad



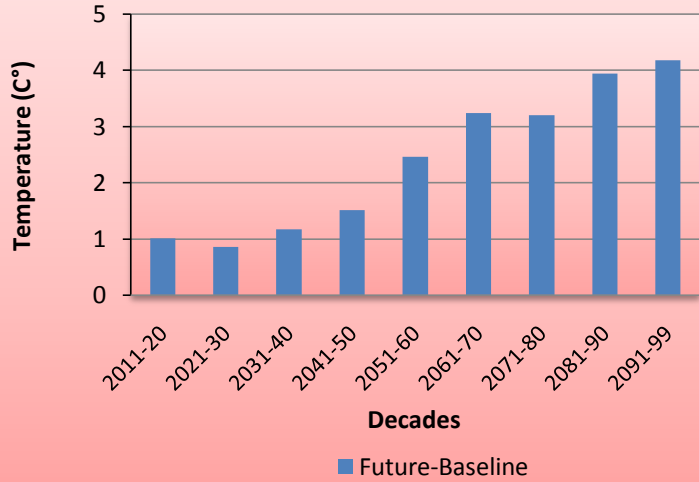
Pasni



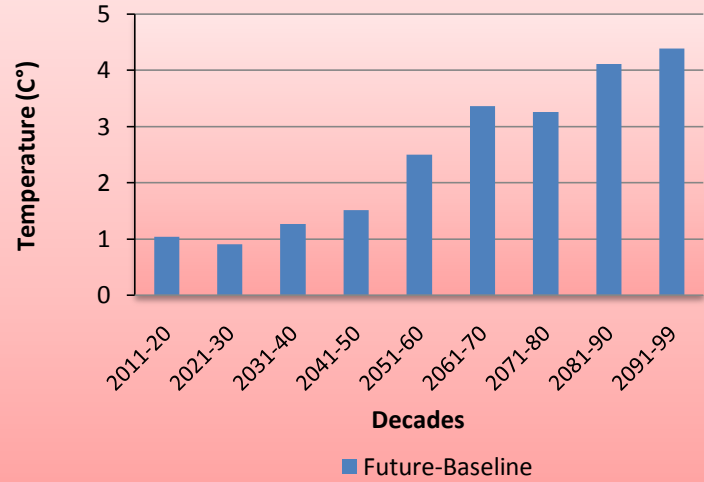
Hyderabad



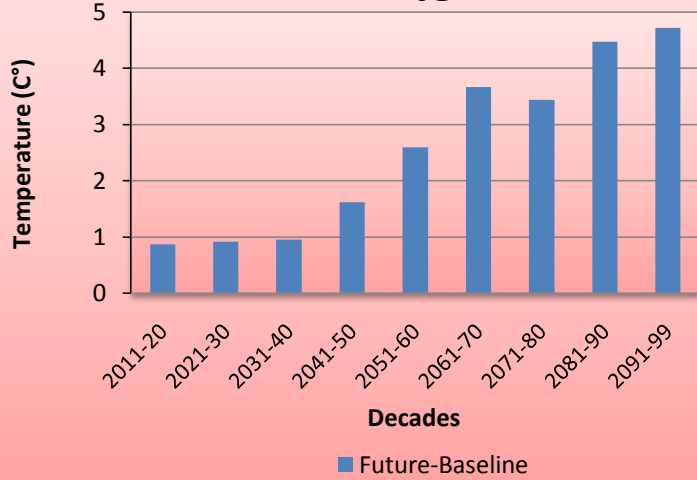
Gwadar



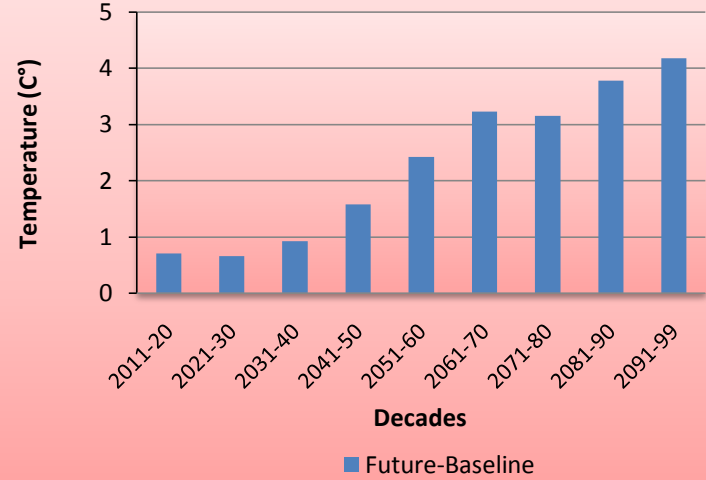
Jiwani



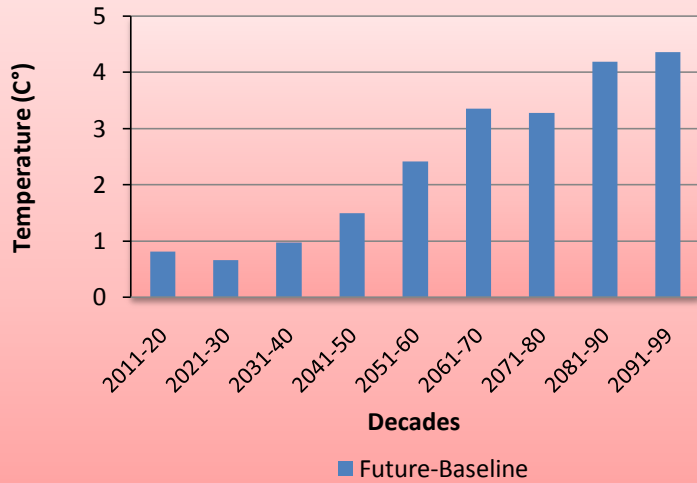
Panjgur



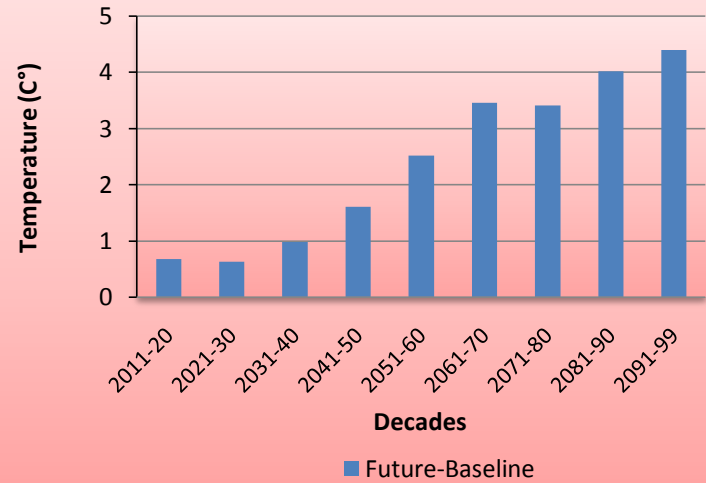
Ormara



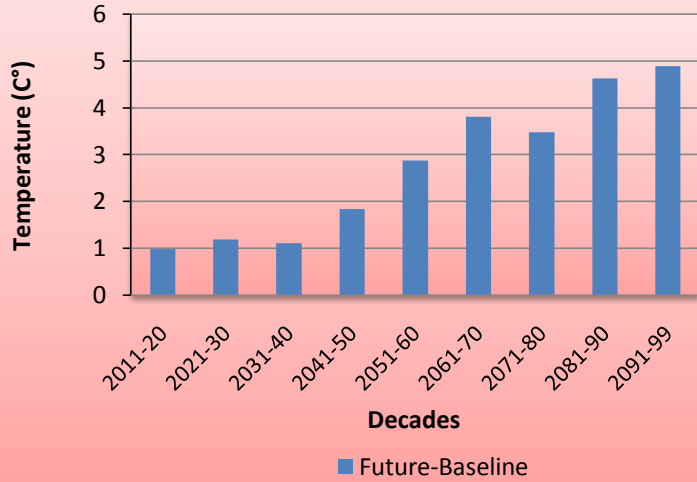
Turbat



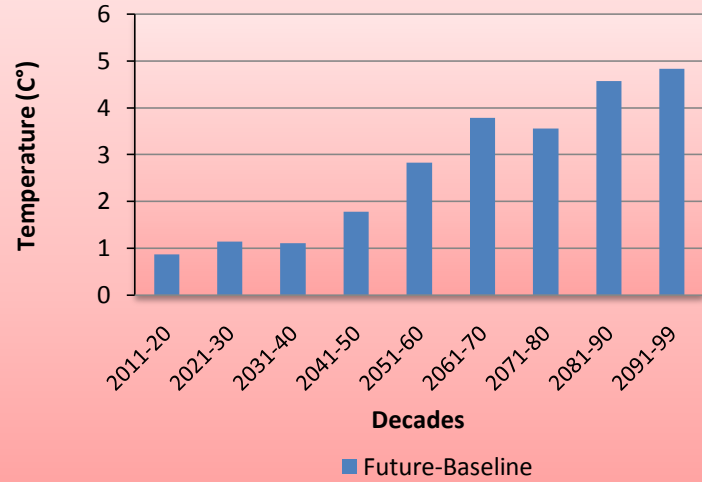
Lasbella



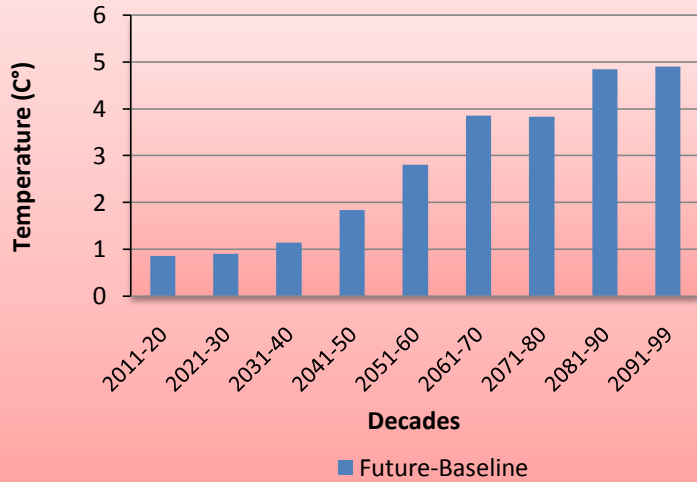
Nokundi



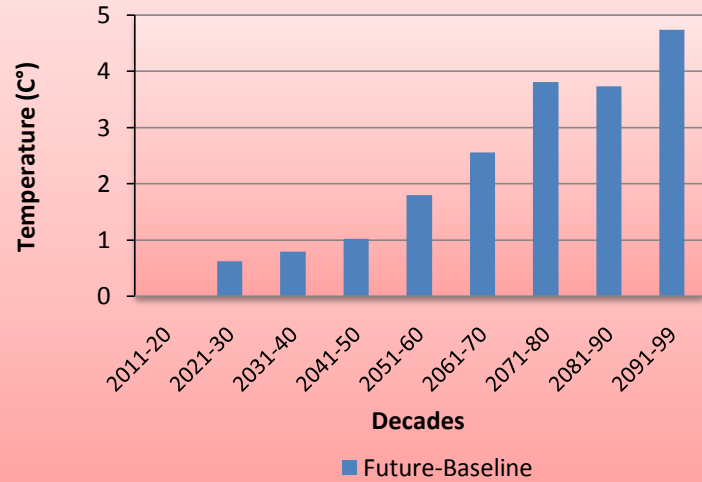
Dalbandin



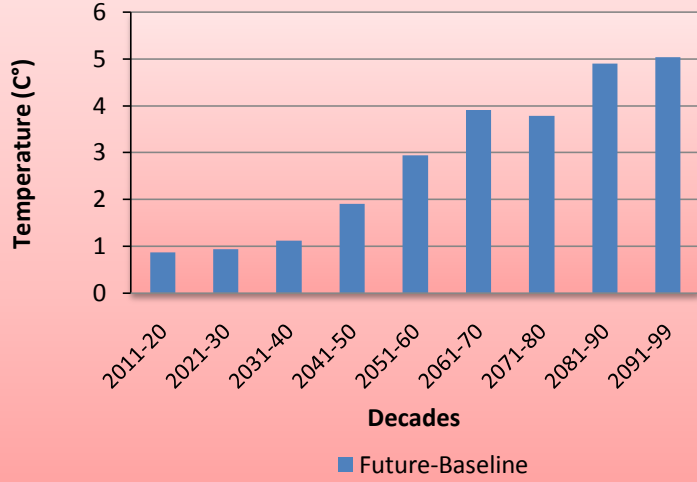
Kalat



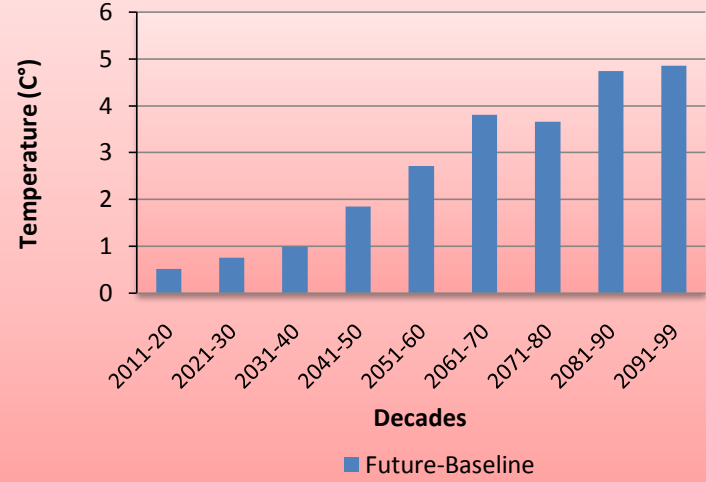
Khuzdar



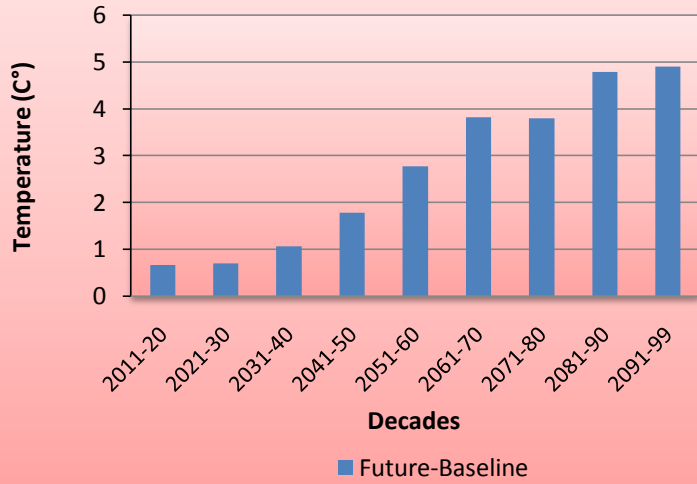
Quetta



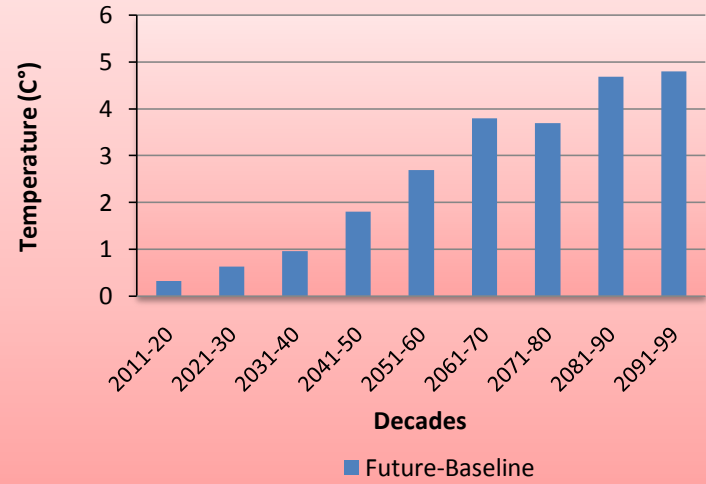
Sibi



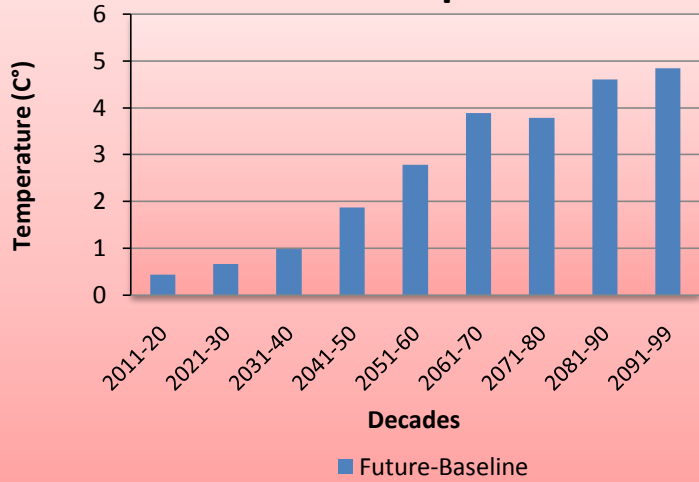
Zhob



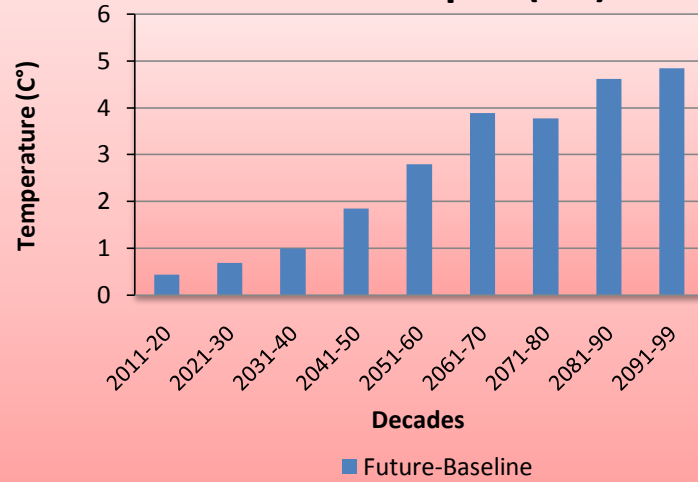
D-G Khan



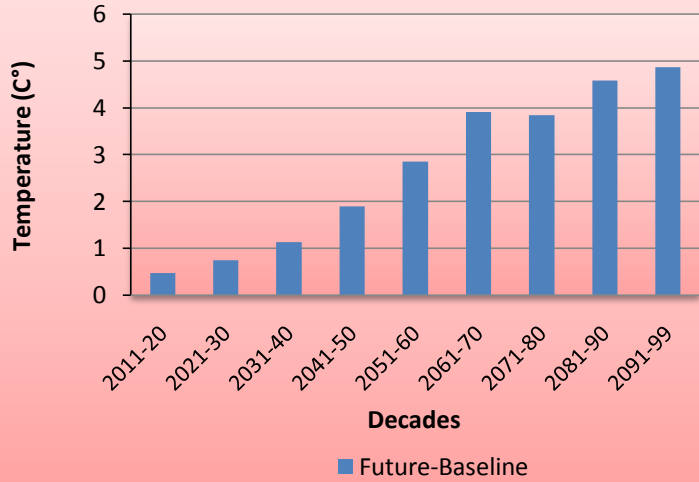
Bahawalpur



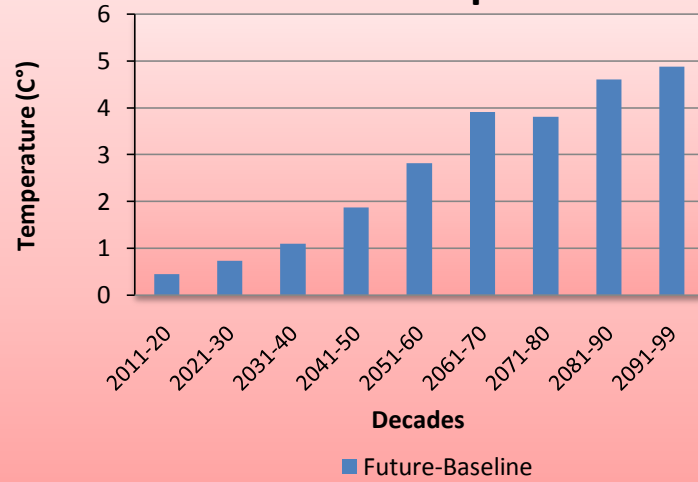
Bahawalpur (AP)



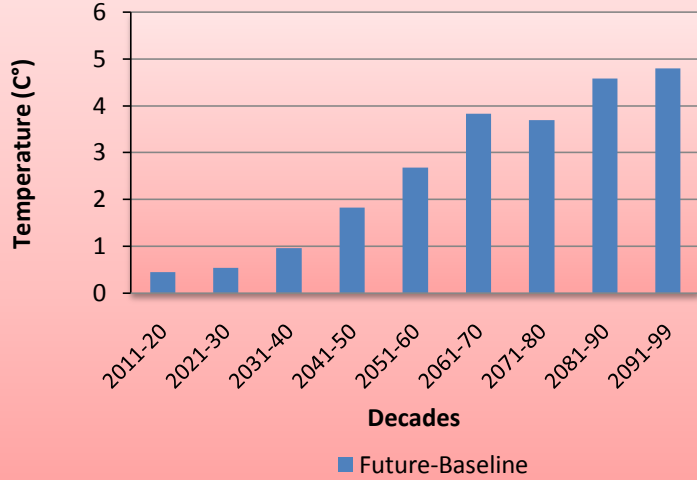
Rahim Yar Khan



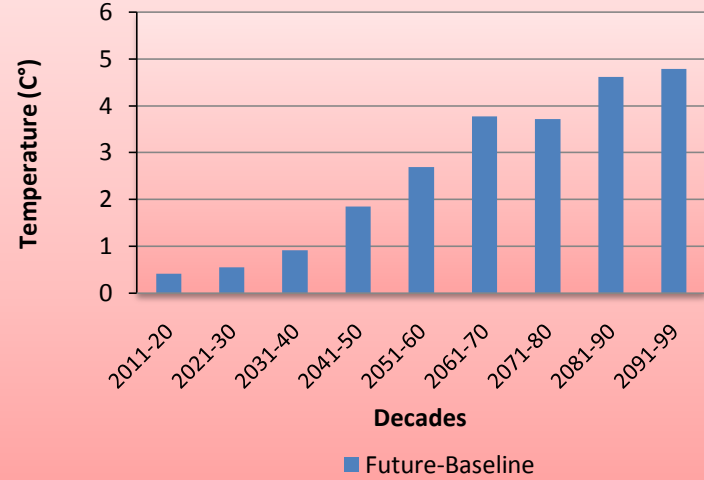
Khanpur



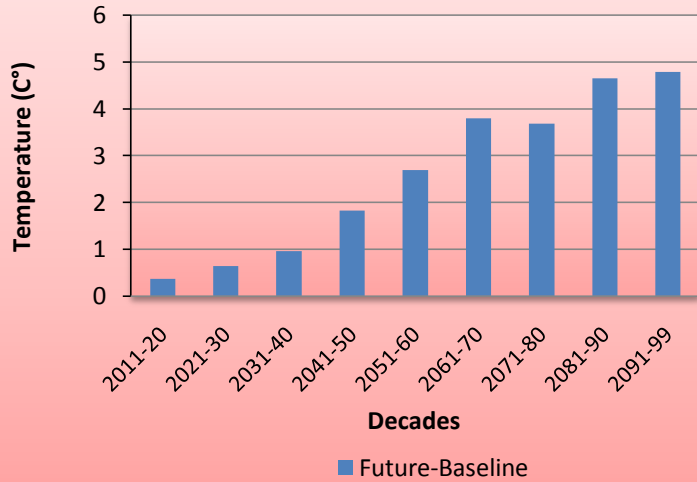
Bahawalnagar



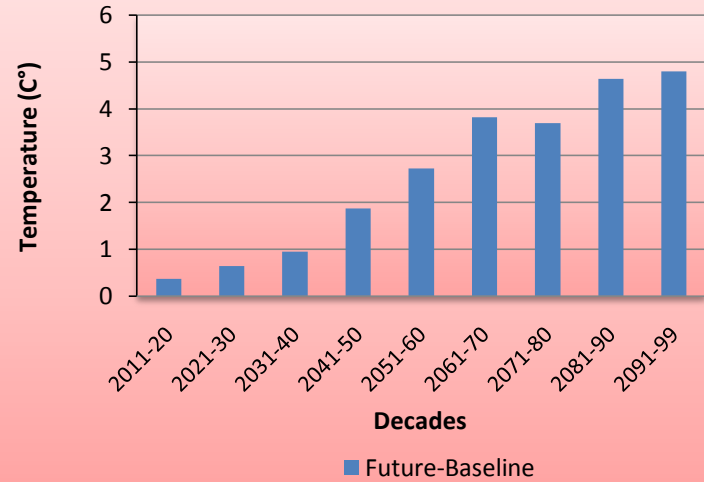
Jhang



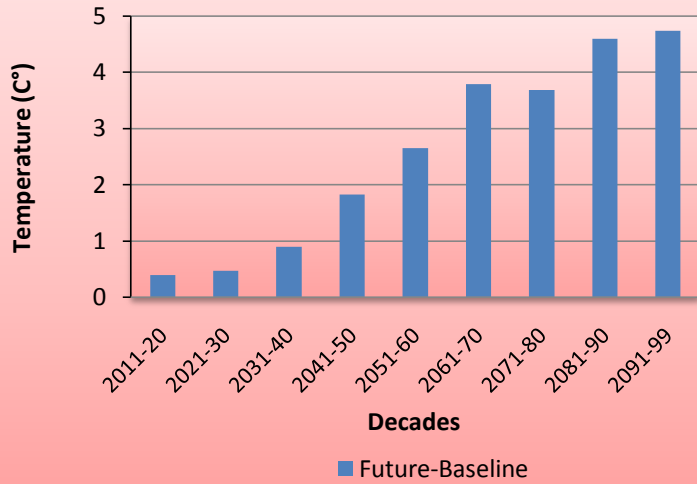
Multan



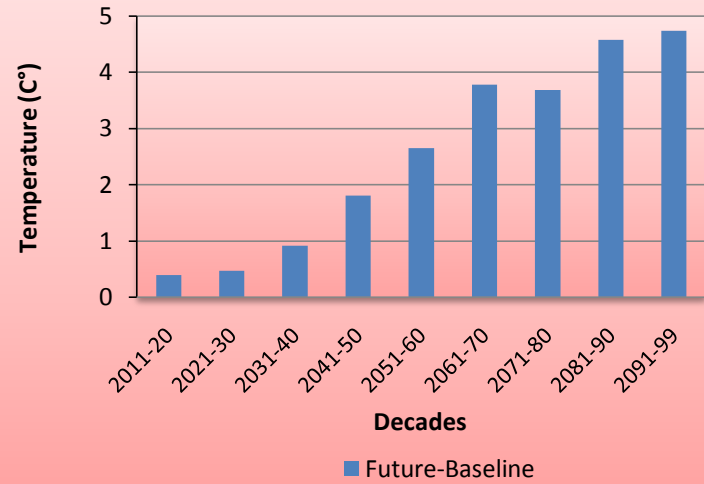
Shore Kot



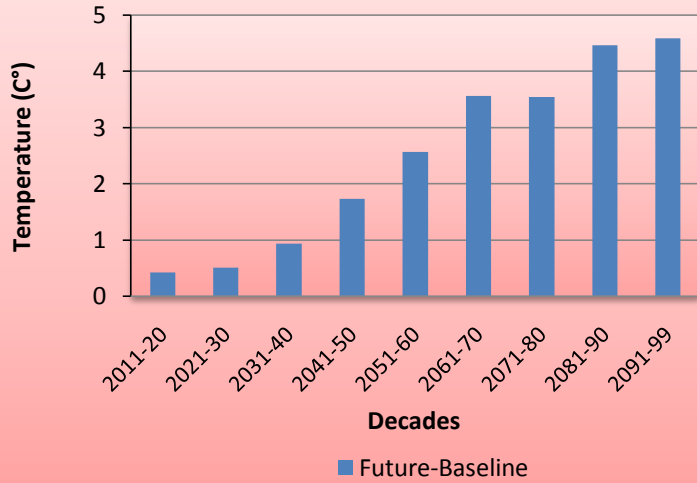
Sahiwal



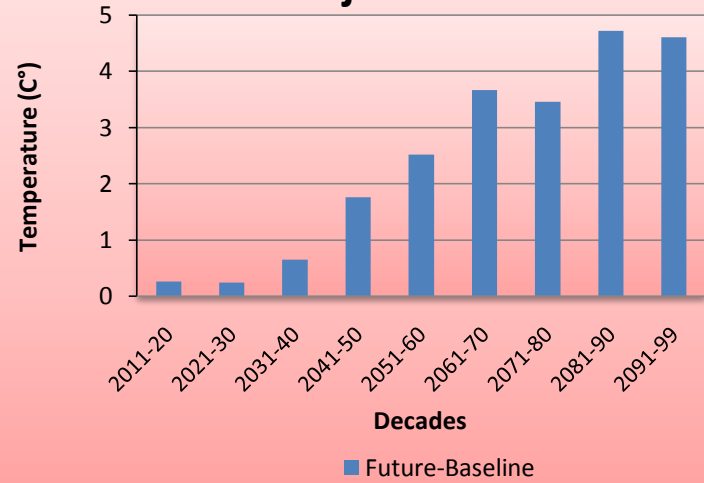
Okara



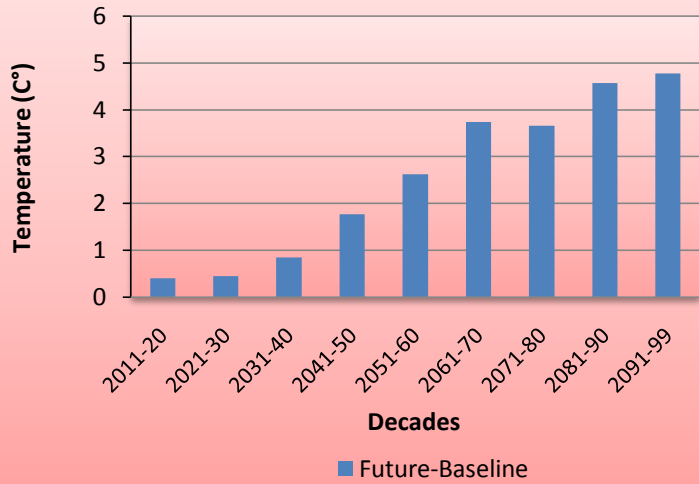
Lahore



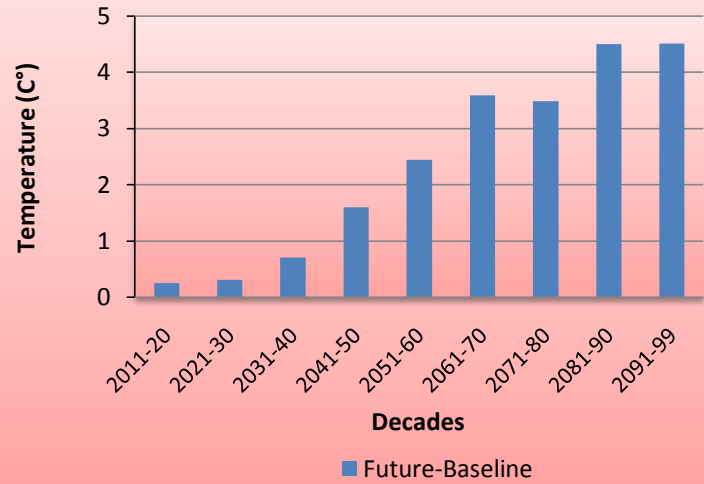
Gujranwala



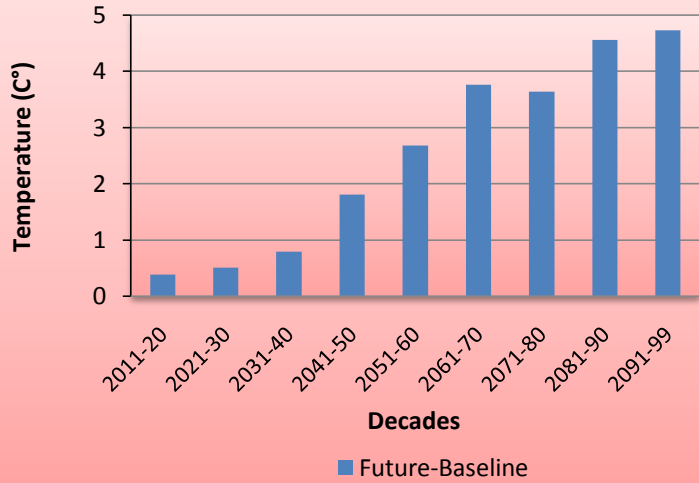
Faisalabad



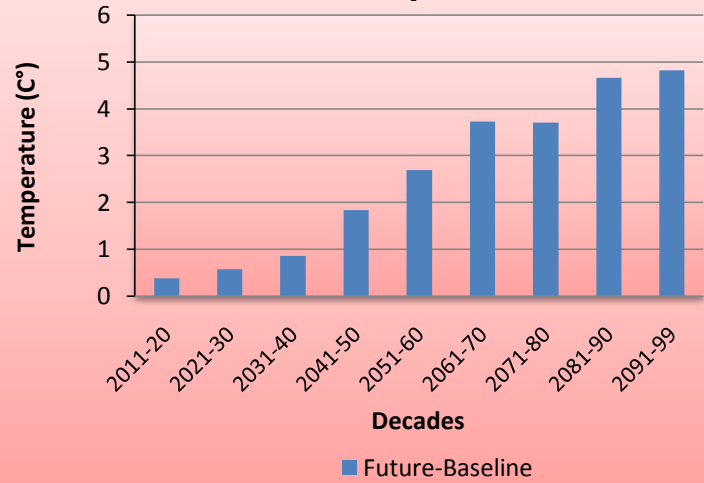
Sialkot



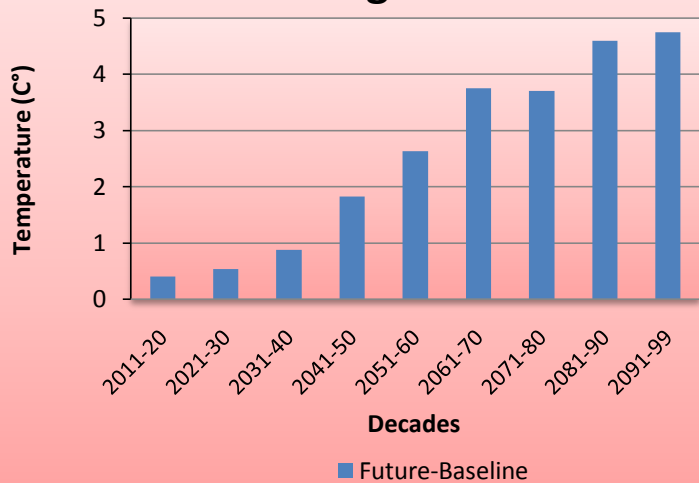
Johrabad



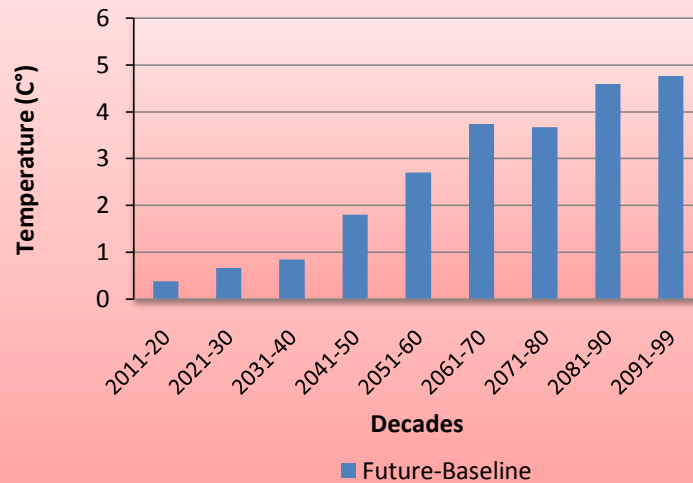
Noorpur Thal



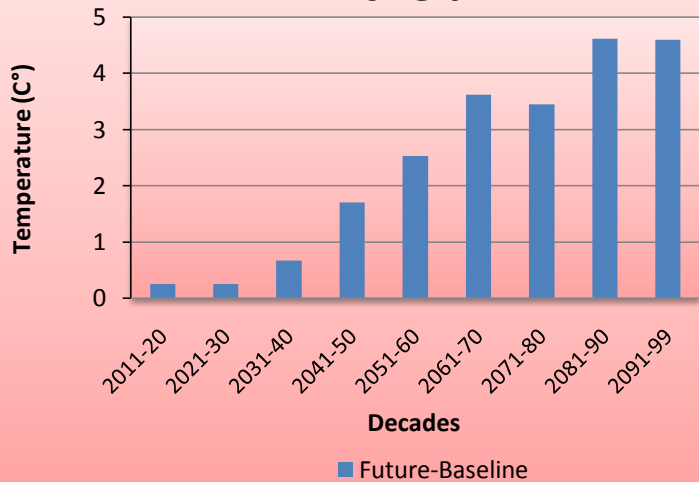
Sargodha



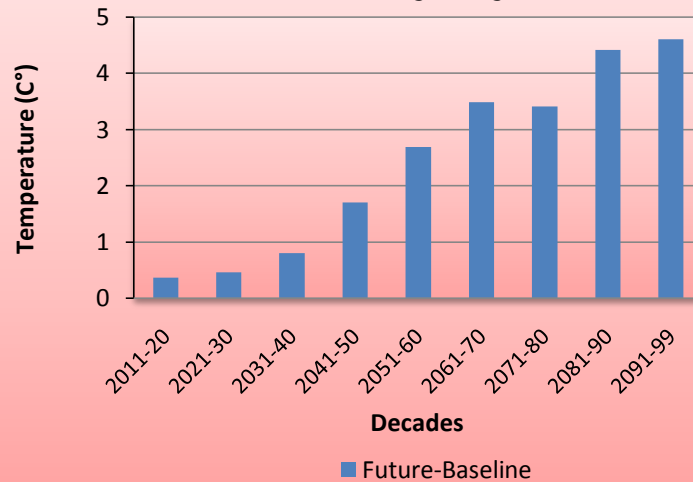
Mianwali



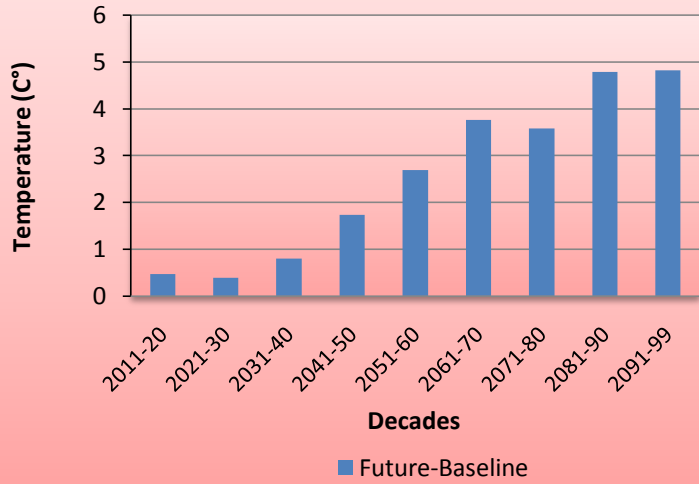
Jhelum



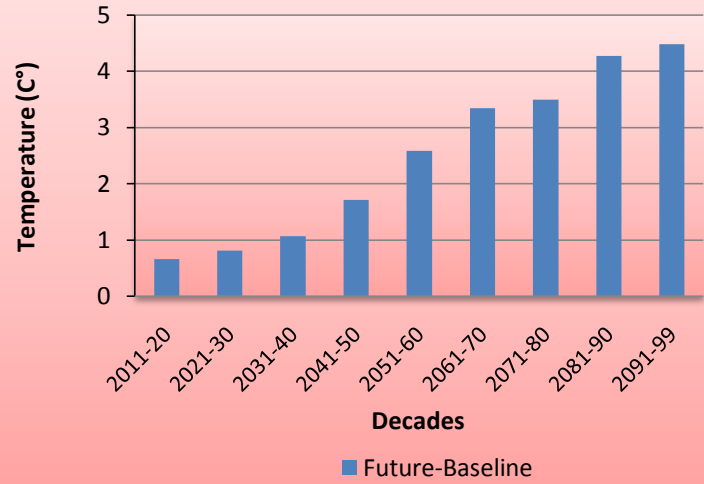
Kamra



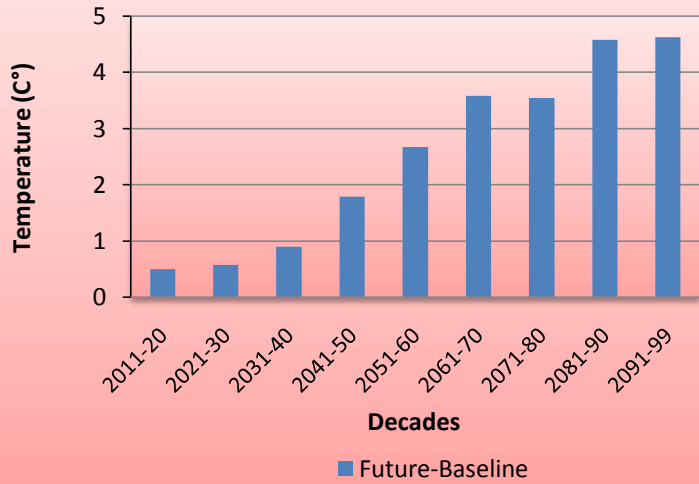
Islamabad



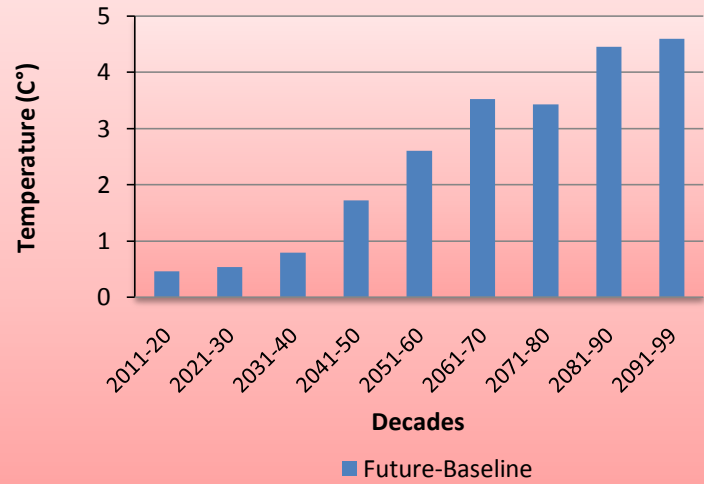
Murree



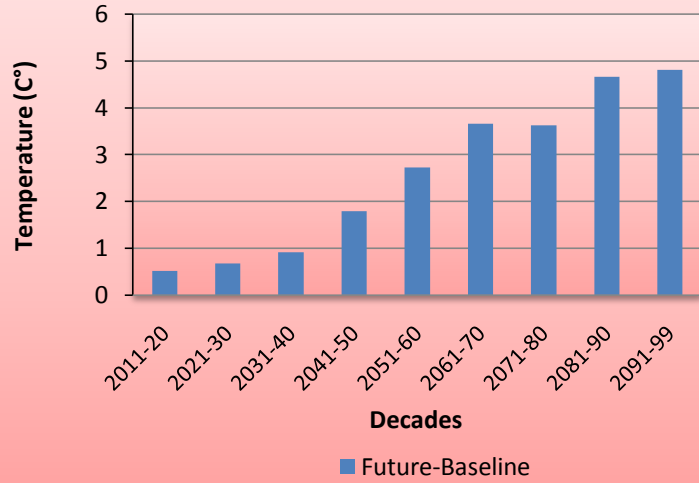
Kohat



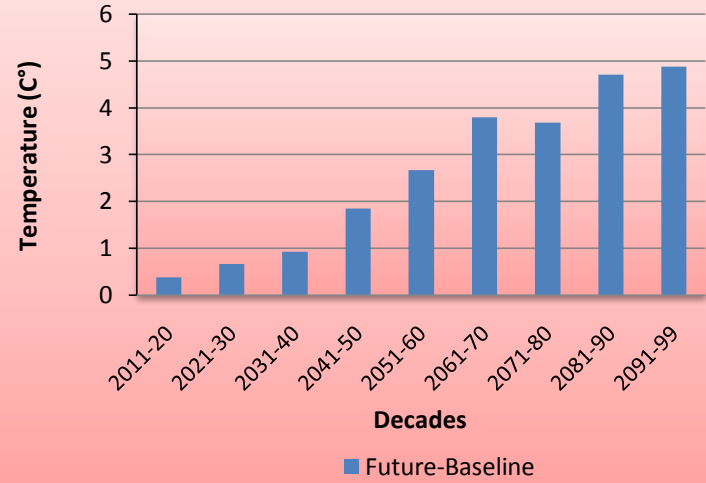
Cherat



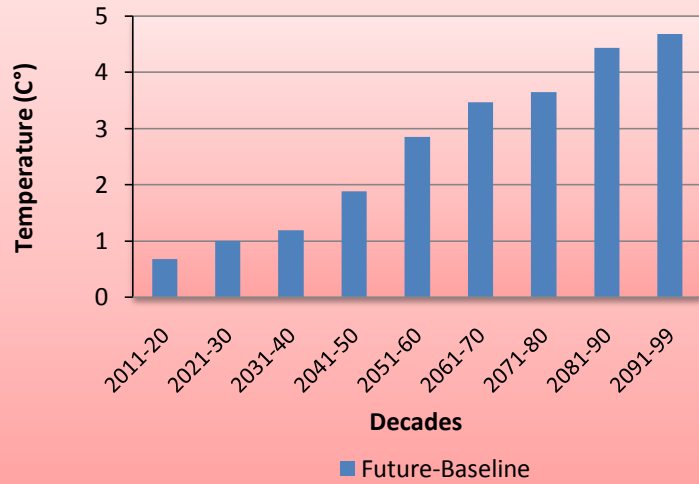
Bannu



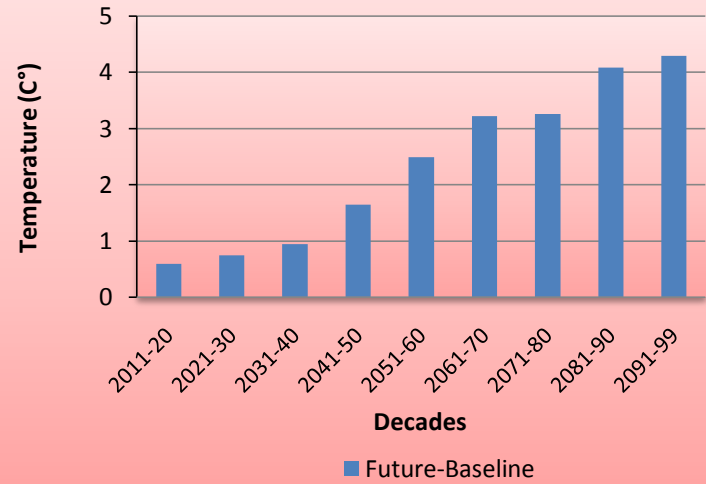
D-I Khan



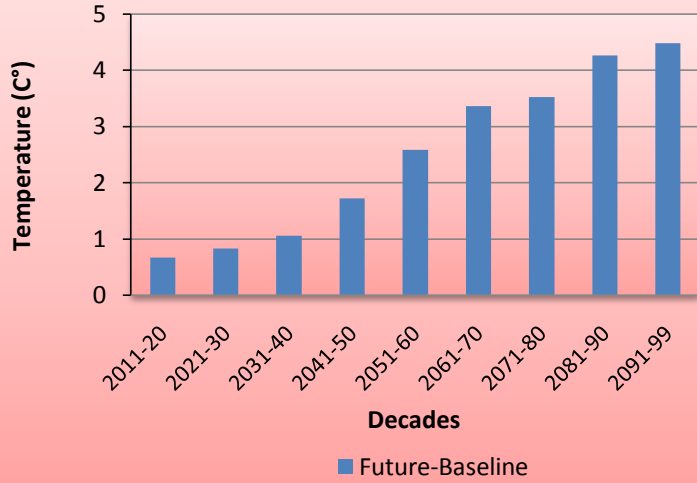
Parachinar



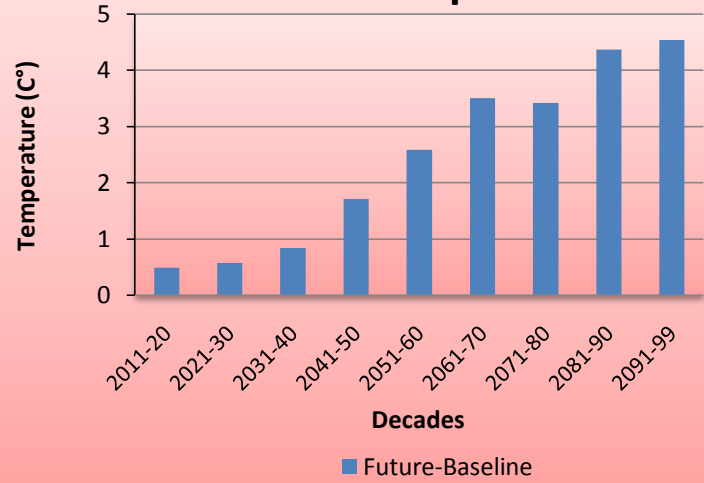
Peshawar



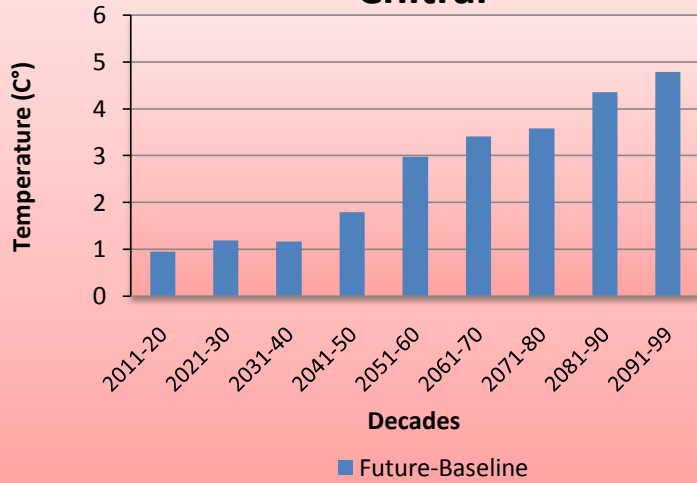
Kakul



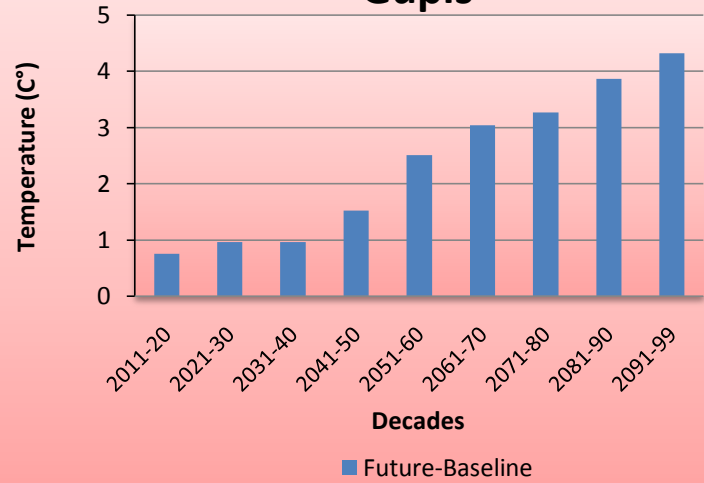
Risalpur



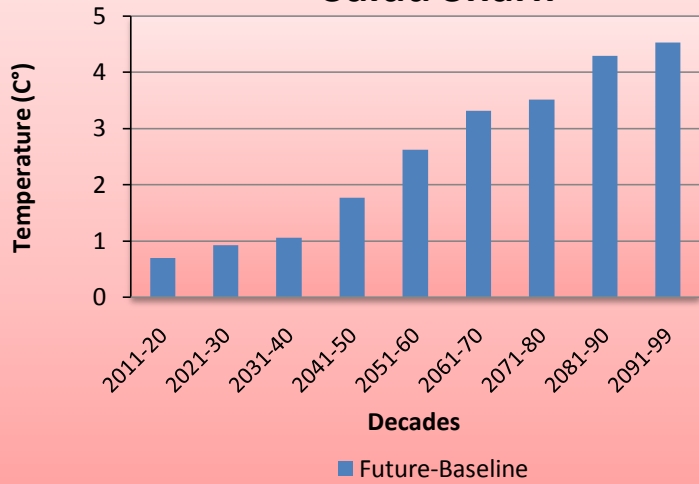
Chitral



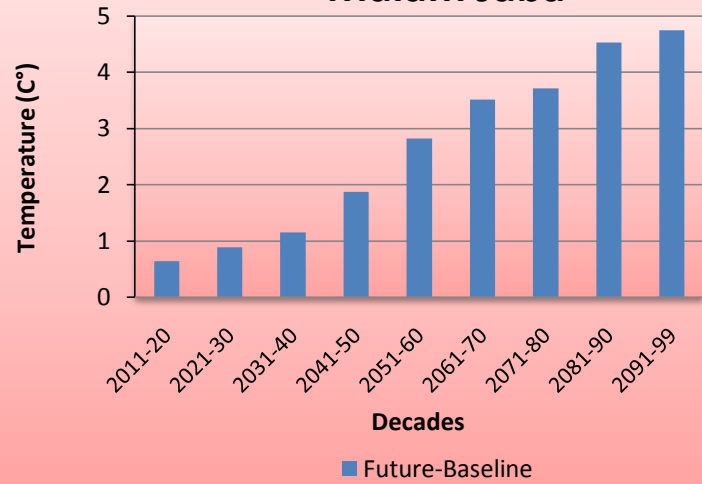
Gupis



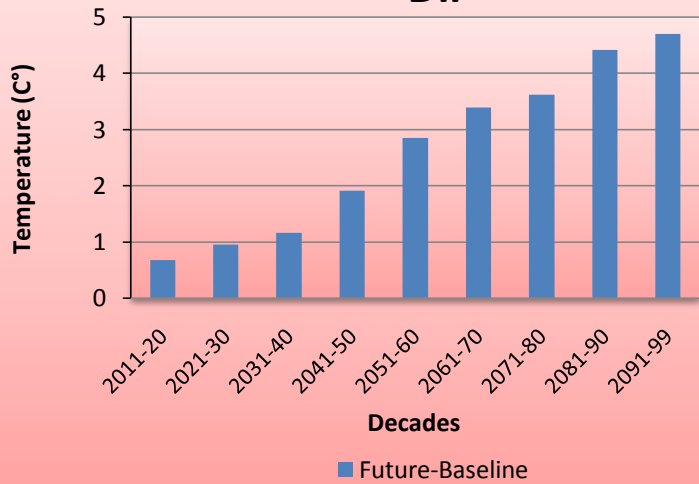
Saidu Sharif



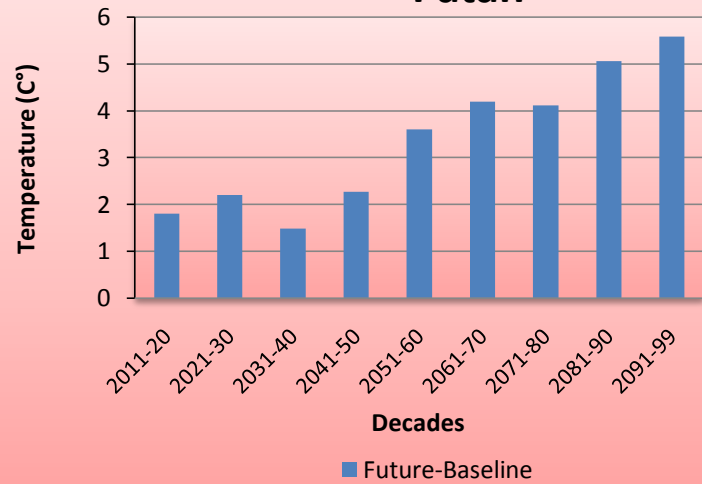
Malam Jaba



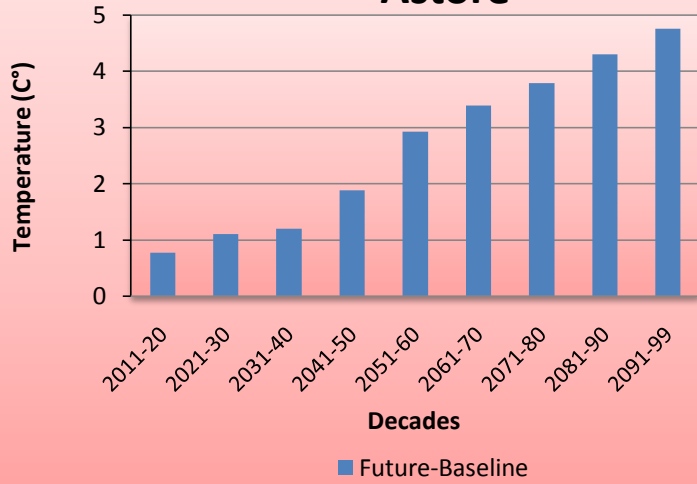
Dir



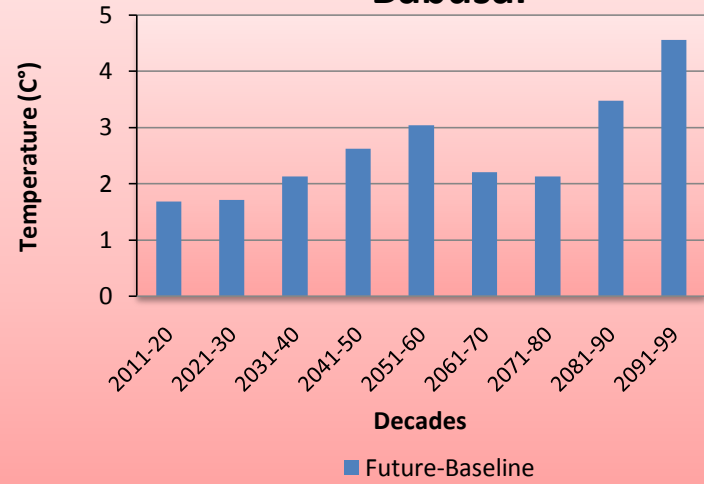
Patan



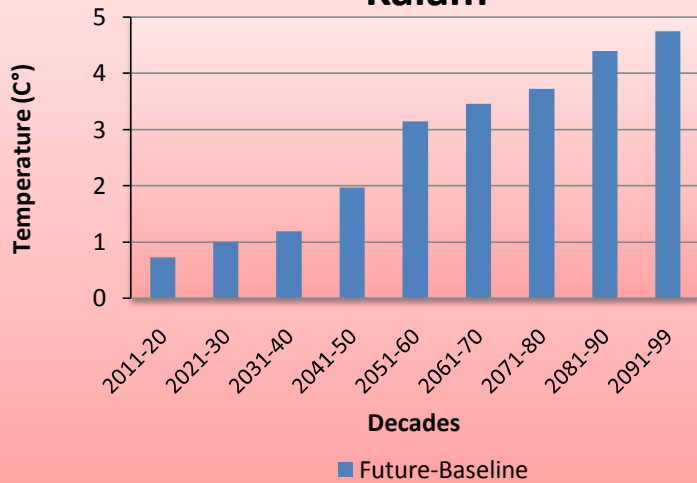
Astore



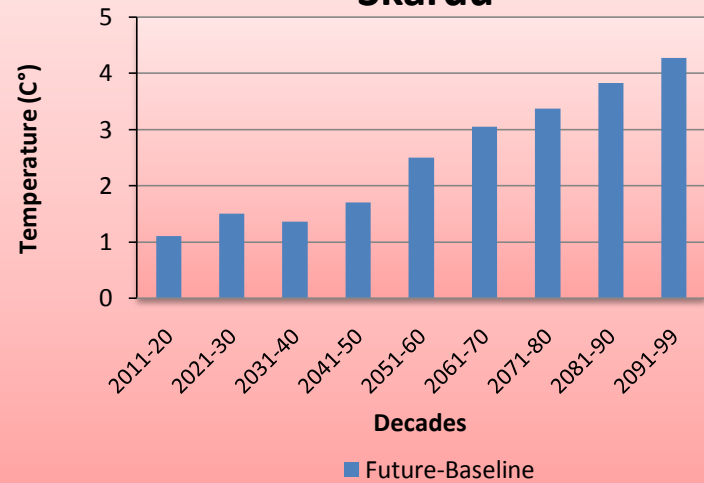
Babusar



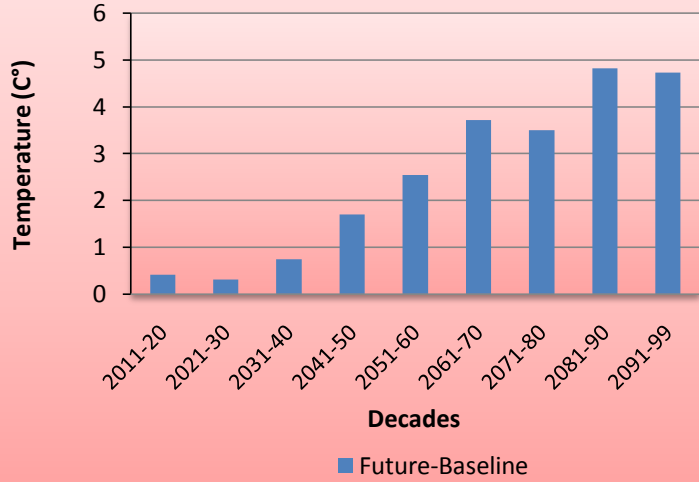
Kalam



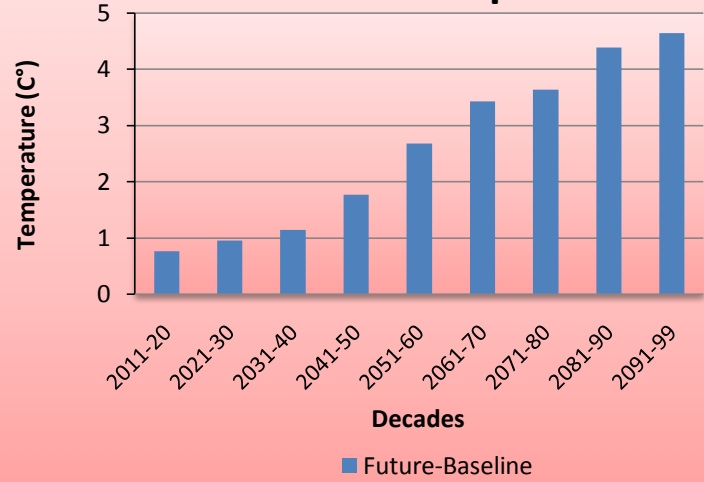
Skardu



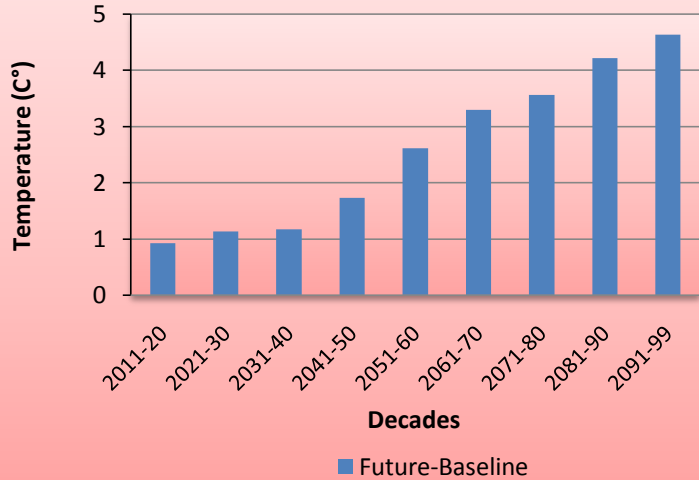
Kotli



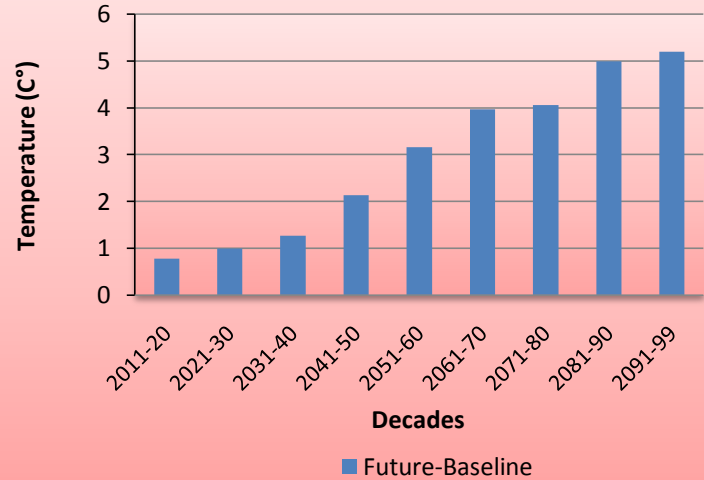
GarhiDopatta



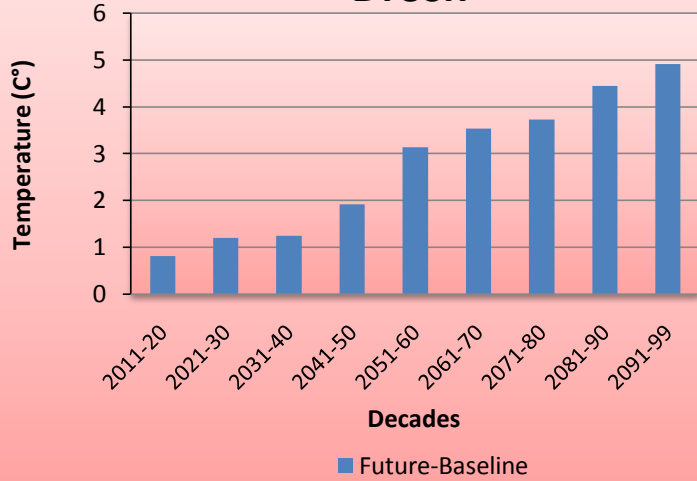
Muzaffarabad



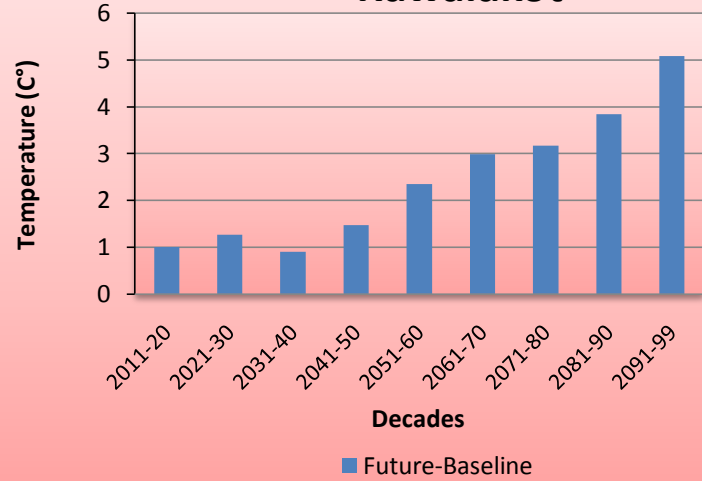
Balakot



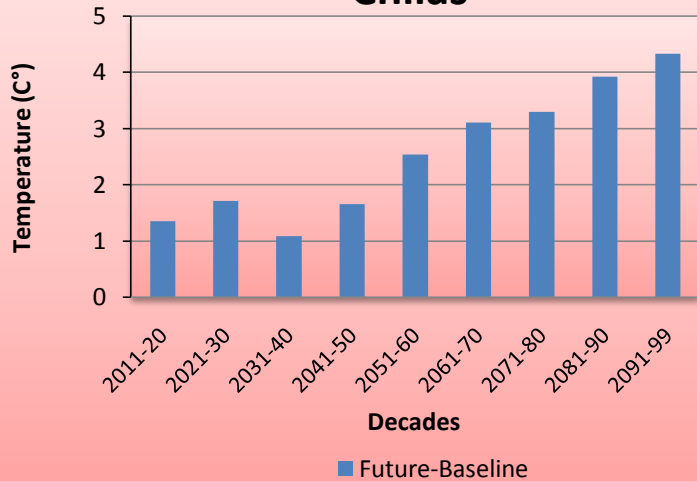
Drosh



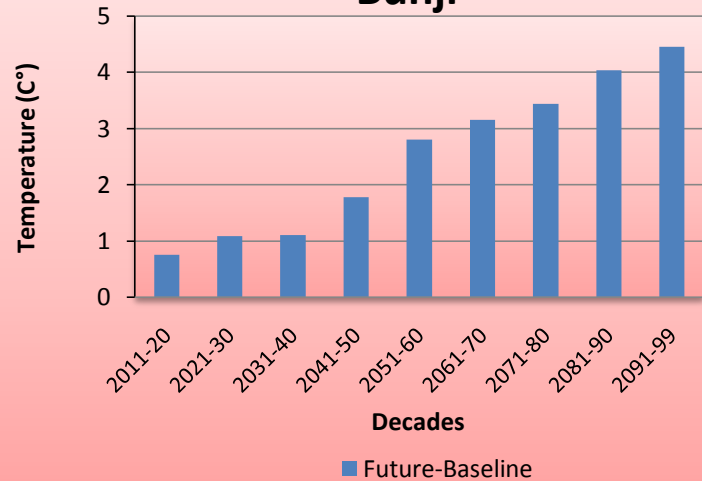
Rawalakot

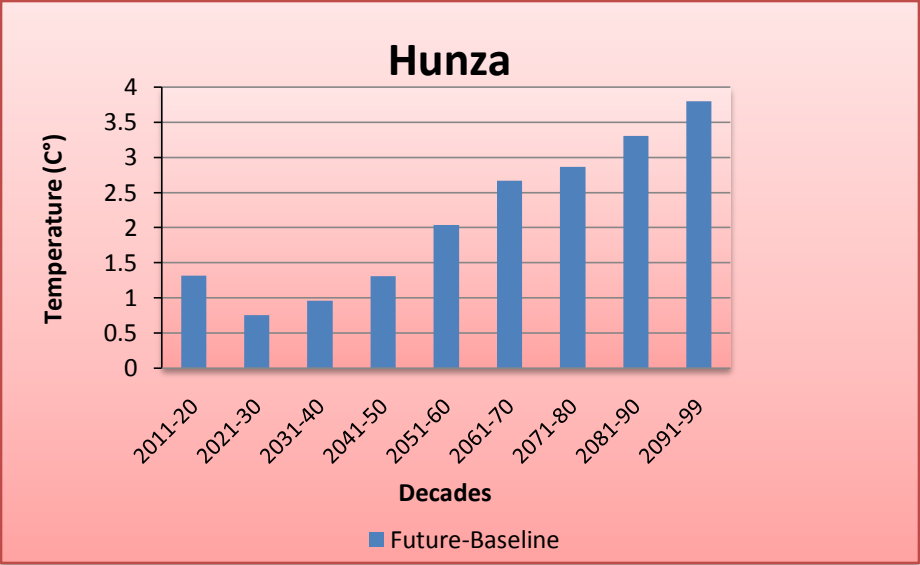
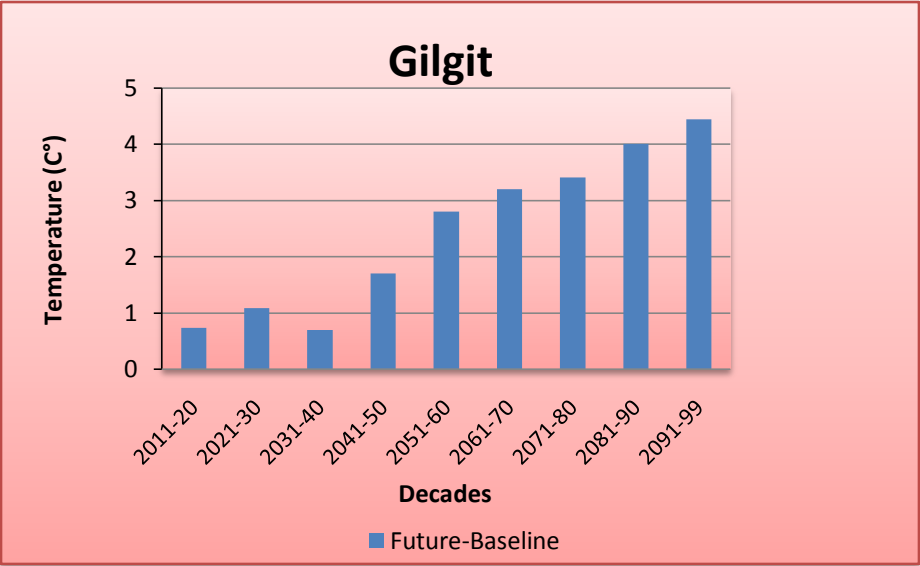


Chilas



Bunji

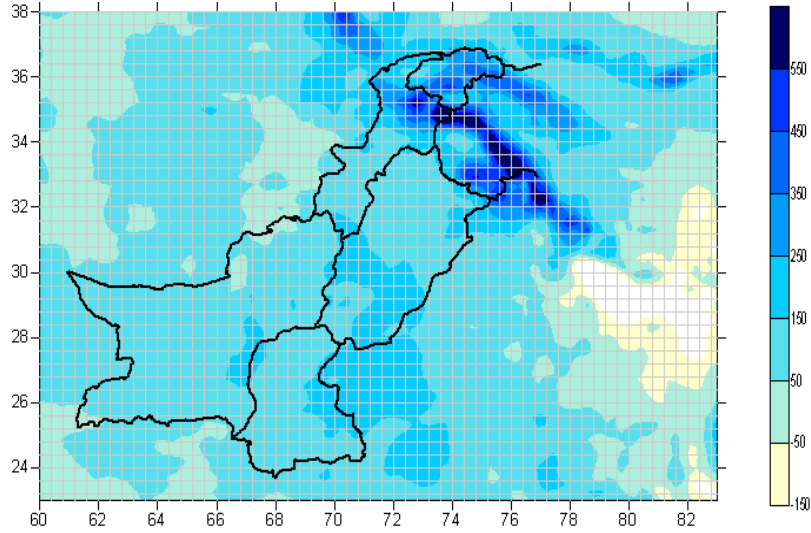




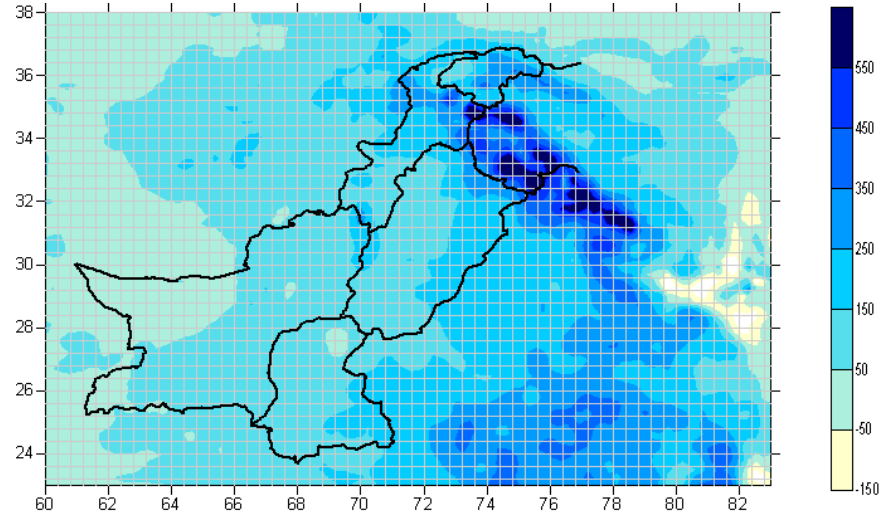
Deviation (Future-Baseline)
PRECIS 25KM

Decadal Total Precipitation(mm) Change

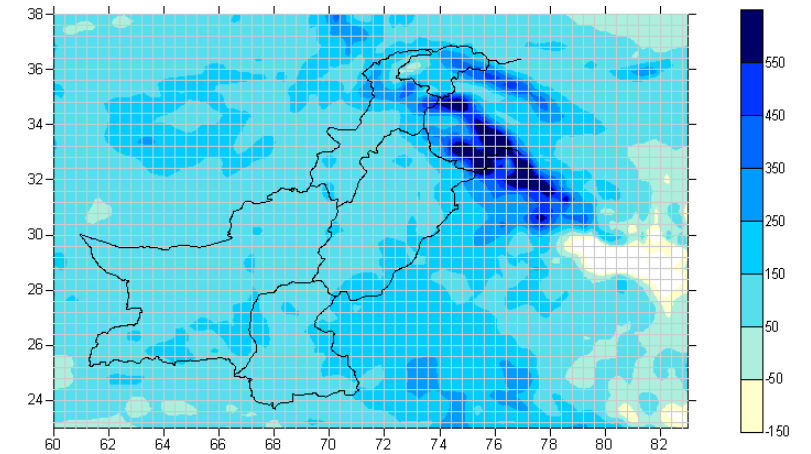
2011-2020



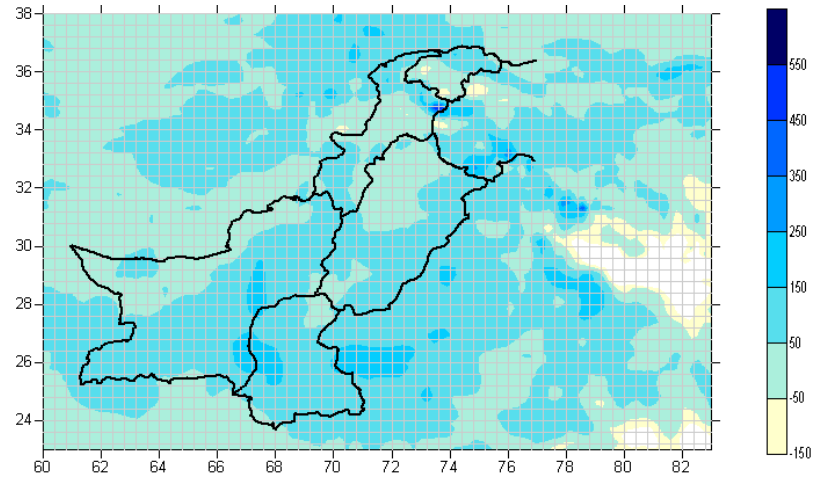
2021-2020



2031-2040

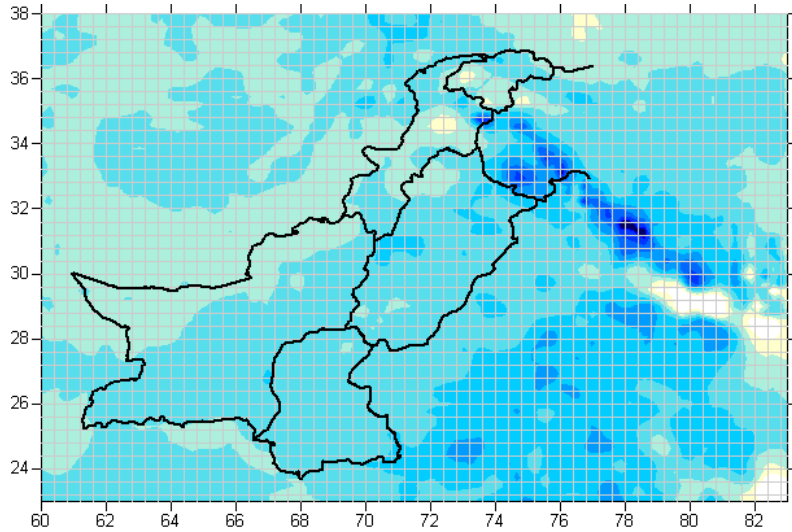


2041-2050

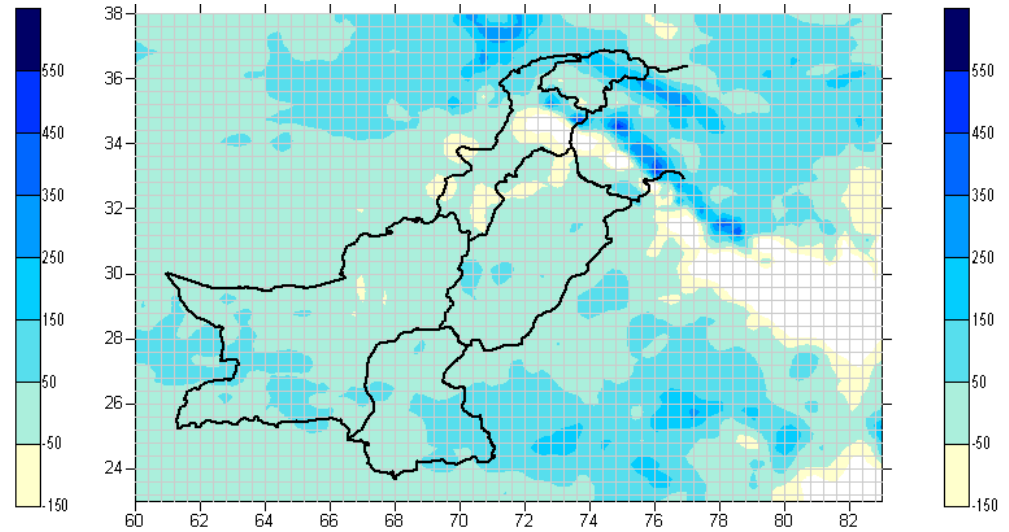


Decadal Total Precipitation(mm) Change

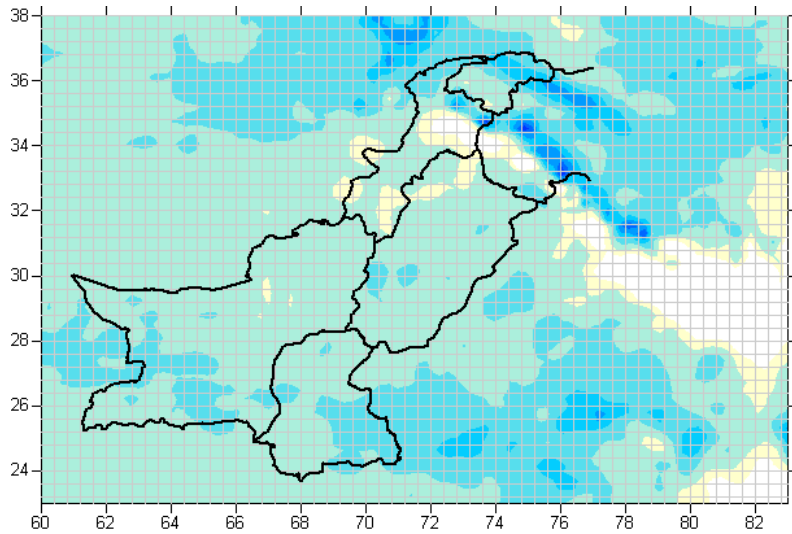
2051-2060



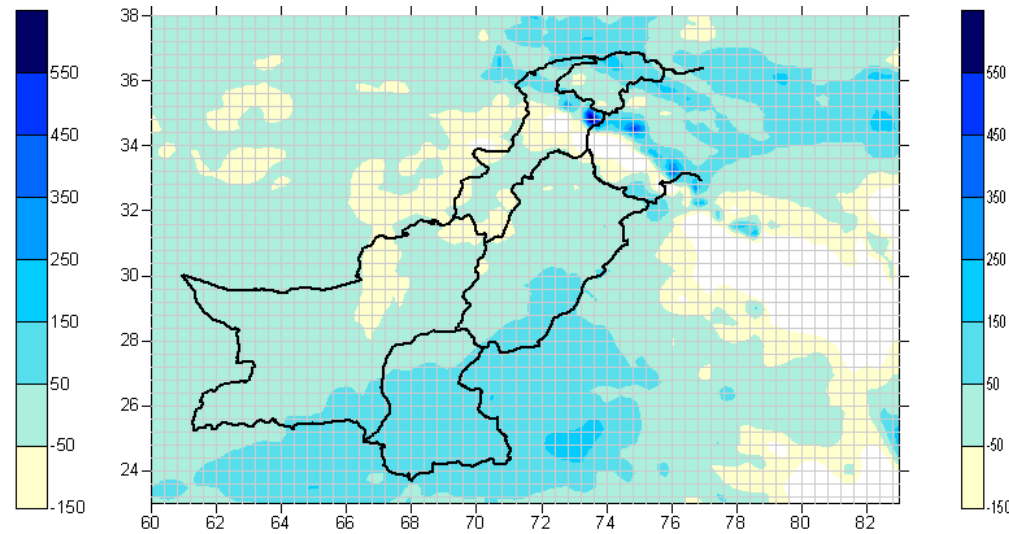
2061-2070



2071-2080

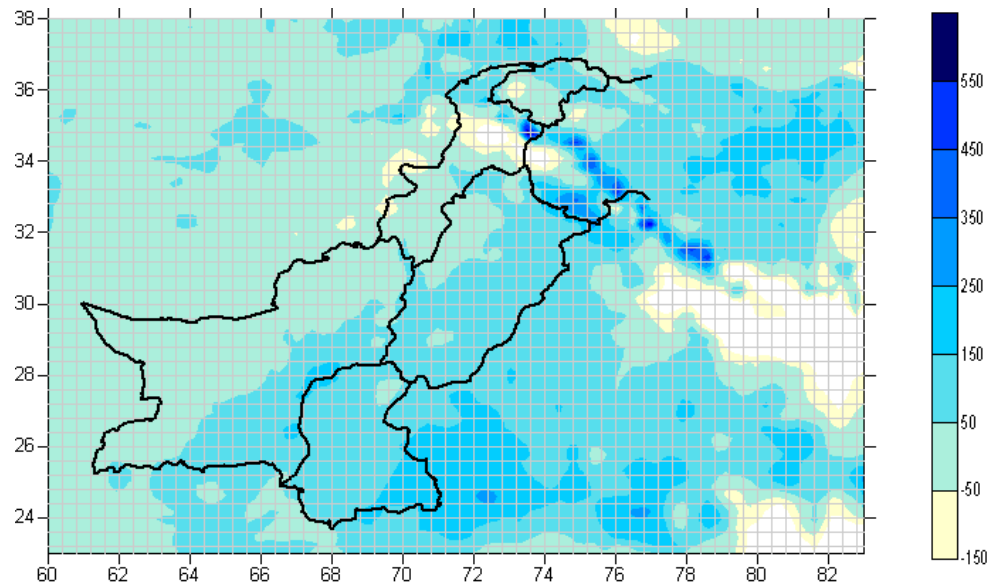


2081-2090



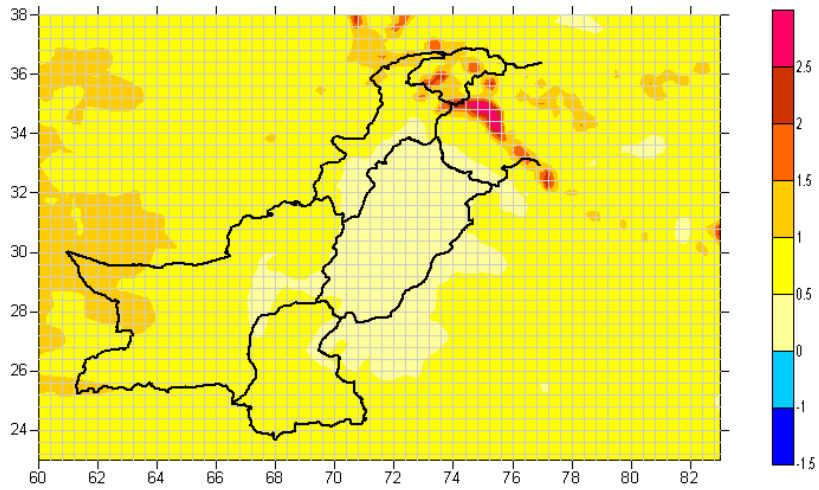
Decadal Total Precipitation(mm) Change

2091-2099

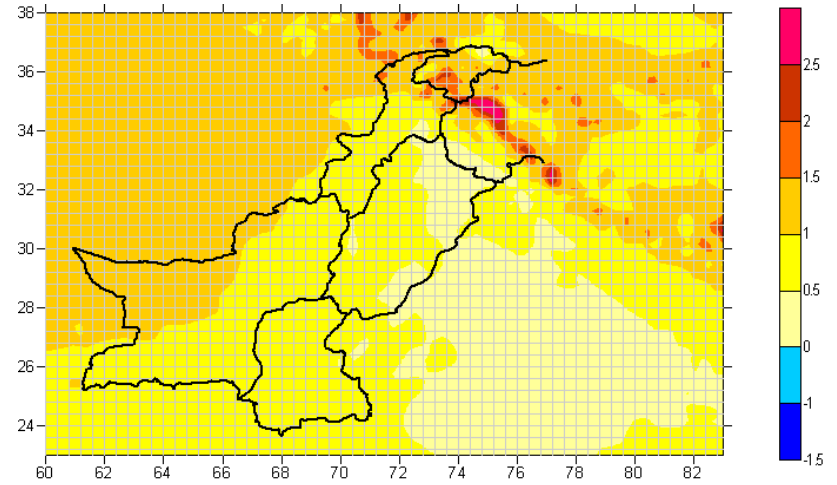


Decadal Mean Temperature (C°) Change

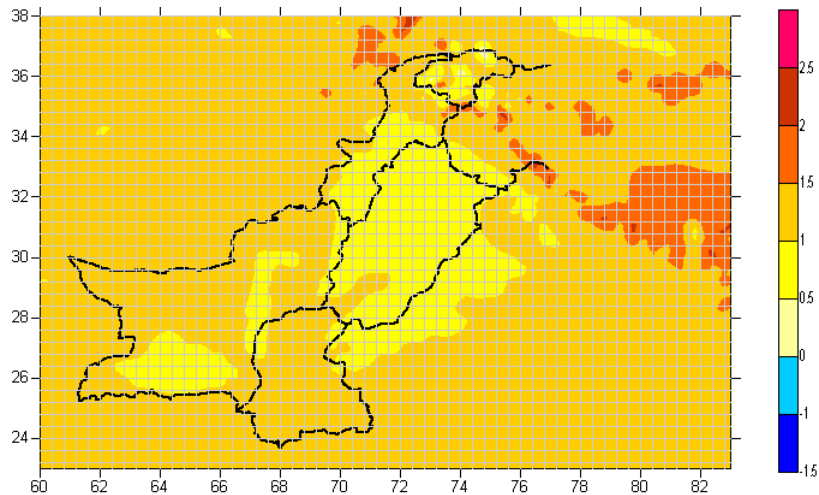
2011-2020



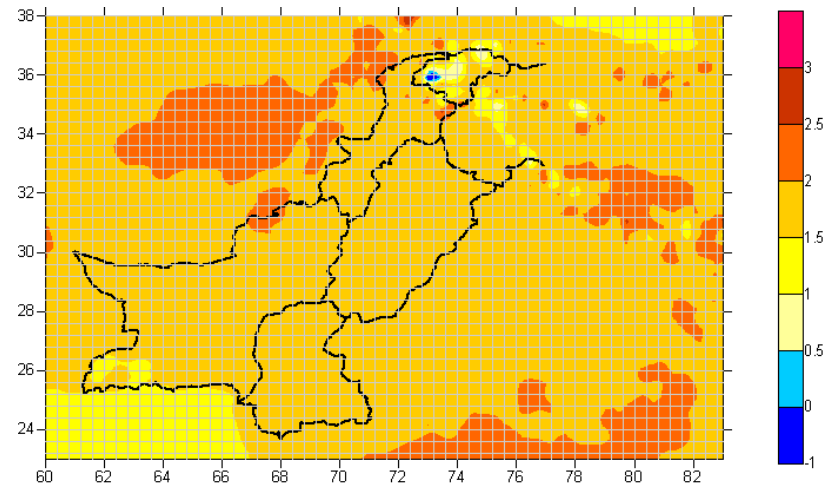
2021-2030



2031-2040

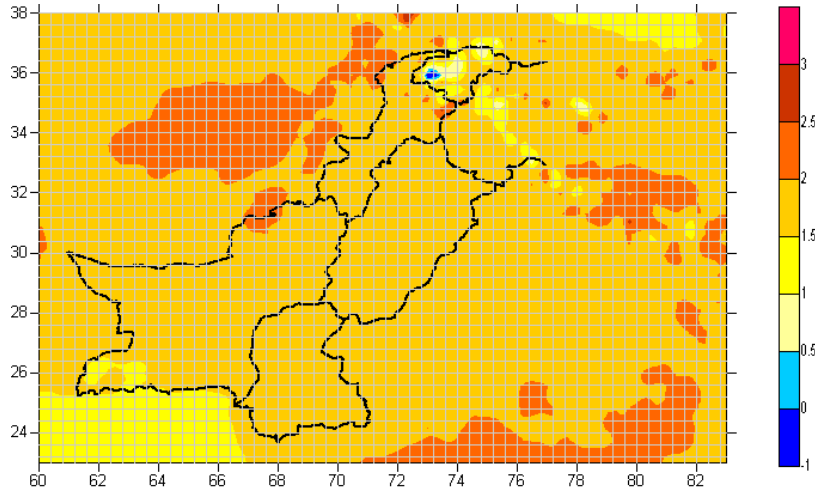


2041-2050

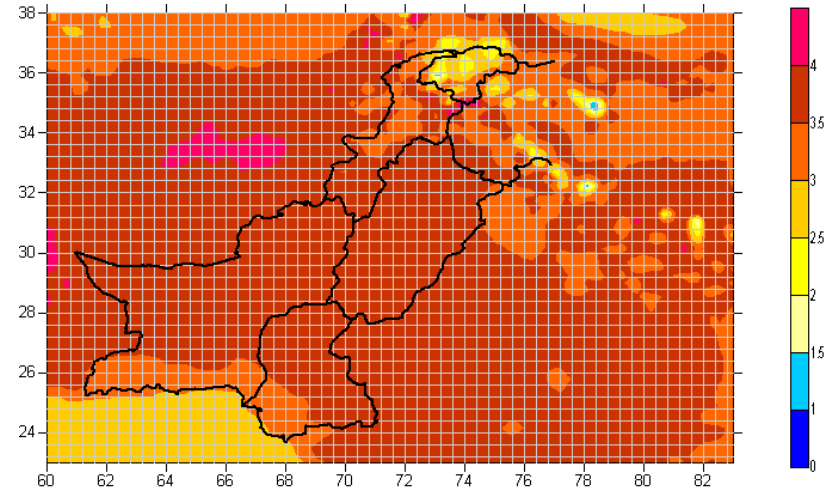


Decadal Mean Temperature (C°) Change

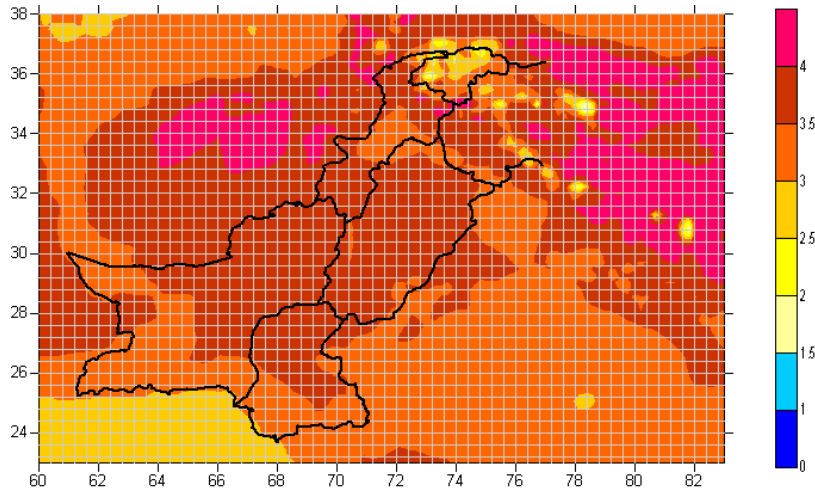
2051-2060



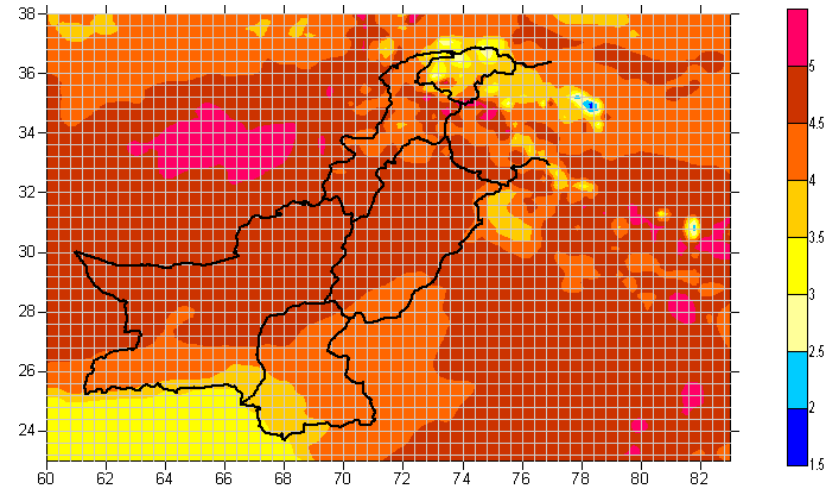
2061-2070



2071-2080

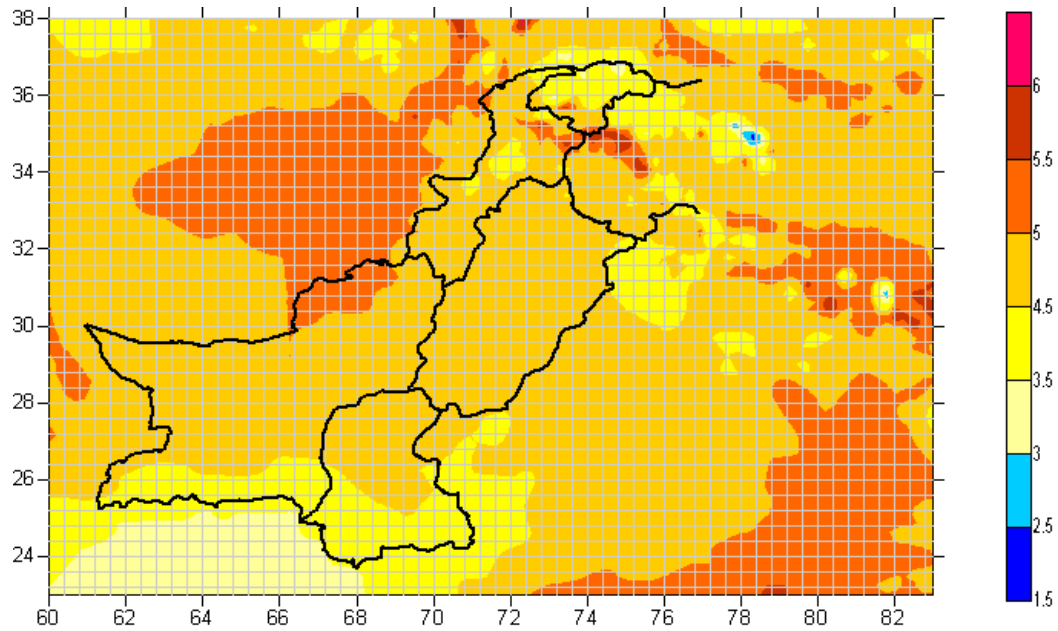


2081-2090



Decadal Mean Temperature (C°) Change

2091-2099



You can also download the data used in above simulation by using link given below
http://www.pmd.gov.pk/rnd/rndweb/rnd_new/climchange.php